




Fisheries and Oceans
Canada

Pêches et Océans
Canada

Newfoundland and Labrador **ANGLER'S GUIDE 2010/2011**



Help us conserve and protect our fish stocks.
Report poaching activity to Crime Stoppers.
1-800-222-TIPS (8477)



Canada 

New salmon tags for Newfoundland & Labrador

Atlantic salmon angling in Newfoundland and Labrador is world-renowned, offering both residents and non-residents tremendous opportunity to pursue this prized game fish.

The Department of Environment and Conservation is committed to conserving this great resource. One of the steps being taken to help sustain salmon populations is a new salmon tag for 2010.

These new, more secure tags will help reduce the potential for poaching.

The new tags (pictured below, right) are simple to use, and add a second level of security to protect against misuse. Along with the tamper-resistant plastic seal that is locked through a salmon's mouth and gills, the new procedure requires an angler to clearly and immediately cut and remove the month and day of capture on the tag when a salmon is retained. When the date is clearly cut on the tag, the tag cannot be re-used even if the seal is unlocked.



Ang	sun	1	2	3	4	5	6	7	8	9	10	11	12
Aug													
Sept													
Oct													

2010 Salmon #00000
Tag #1

The licence holder shall immediately affix and lock the tag through the gills and mouth of the salmon, and immediately cut out and remove the month and date of capture.

Newfoundland
Labrador



As depicted to the left, an angler must clearly and immediately cut the day and month of capture on the vinyl tag using a knife or clippers.



Environment & Conservation
Wildlife Division

Honourable Charlene Johnson, Minister

GENERAL

Important Telephone Numbers.....	2
Licence Fees.....	2

SALMON

Season Dates	3
Fall Angling	3
Retention Limits.....	4
Catch and Release	4
Watershed Management Plans	6
Closed for the Season	11

TROUT

Trout Angling Zones	14
Season Dates	14
Winter Trout Angling	15
Daily Bag and Possession Limits.....	15
Rainbow Trout	16
Brown Trout.....	17
Special Trout Management Areas	19

SMELT

Smelt Fishing Waters	22
----------------------------	----

ANNEXES

Annex 1: General Regulations	24
Annex 2: Coastal Waters and Inland Waters	26
- Angling in Coastal/Non-scheduled Waters	27
Annex 3: Guide Requirements.....	28
Annex 4: Salmon Management Measures	29
- River Classifications	29
Annex 5: Salmon Angling Log	30
- Fishing in National Parks	31
- Returning Scientific Tags.....	31
Annex 6: Salmon River Catch Data.....	32

PUBLIC NOTICES

The Atlantic Salmon Conservation Foundation.....	38
Protecting Fish Habitat	39
Boating Safety.....	21
Survey of Recreational Fishing in Canada.....	39
Salmometer	40

2010/2011 ANGLER'S GUIDE

The Angler's Guide is published by Fisheries and Oceans Canada (DFO). It provides anglers with information on some of the regulations pertaining to salmon and trout angling in inland and coastal waters of Newfoundland and Labrador. It is recommended that anglers read the guide to become familiar with the regulations prior to fishing. Regulatory changes to management measures such as season dates, bag limits, river closures, and licence fees may occur following publication. The Angler's Guide is neither a legal document nor a complete collection of current applicable legislation; it is an abbreviated guide issued for the convenience of anglers. The *Fisheries Act* and Regulations, and the *Wildlife Act* and Regulations, should be consulted for interpreting and applying the law. If further clarification is required, please contact DFO or the provincial government offices listed on Page 2.

GENERAL

Important Phone Numbers

ANGLING LINE

Recorded message for in-season river openings and closures (709) 772-4423

Fisheries and Oceans Canada Area Offices

Eastern and Southern	(709) 772-5044
Central and Labrador	(709) 292-5170
Western	(709) 637-4332

Fisheries and Oceans Canada Detachment Offices

For information on season dates, bag limits, closed areas and other regulations

Bay Roberts	(709) 786-3960	Springdale	(709) 673-5250
Placentia	(709) 227-5911	Stephenville	(709) 643-8000
Marystown	(709) 279-7863	Rocky Harbour	(709) 458-3082
Clarenville	(709) 466-8272	St. Anthony	(709) 454-3045
Twillingate	(709) 884-2411	Happy Valley-Goose Bay	(709) 896-6150

Provincial Government Services Centres

For information on obtaining resident and non-resident licences or for licence inquiries

St. John's	(709) 729-3699	Corner Brook	(709) 637-2490
Harbour Grace	(709) 945-3107	St. Anthony	(709) 454-8833
Clarenville	(709) 466-4060	Happy Valley-Goose Bay	(709) 896-5428
Grand Bank	(709) 832-1672		or (709) 896-5430
Gander	(709) 256-1420	Labrador City	(709) 944-5859
Grand Falls-Windsor	(709) 292-4348		

Provincial Department of Environment and Conservation

For information on trout and salmon licences and guide requirements or guide licences

Wildlife Division (709) 637-2025

Provincial Department of Justice

Inland Fish Enforcement Headquarters (709) 637-2971 Toll-free 1-877-820-0999

Provincial Department of Natural Resources

Forestry and Agrifoods Agency Regional Offices

Gander	(709) 256-1460
Corner Brook	(709) 637-2409/637-2370
Happy Valley-Goose Bay, Labrador	(709) 896-2732

Licence Fees: Salmon and Trout

Inland fishery licences are issued by the Department of Environment and Conservation, Wildlife Division. Licences may be obtained from commercial vendors, such as sporting good shops, service stations, and other areas throughout the province, or from the Provincial Government Service Centres listed above.

Licence Fees	Individual	Family
Salmon		
Resident	\$17.00	\$17.00
Non-resident	\$53.00	\$53.00
Trout		
Non-resident	\$8.00	\$8.00

Note: Licence fees for inland fishing licences do not include the vendor's processing fee of \$3.00 per licence and applicable 13% HST.

SALMON

2010 is the fourth year of the multi-year Atlantic Salmon Management Plan (2007-2011), developed in consultation with user-groups and stakeholders, including anglers, outfitters, conservationists, Aboriginal groups and the provincial government. The Minister of Fisheries and Oceans Canada reserves the right to make changes to the plan if conservation concerns warrant.

Season Dates 2010

ZONE	AREA	OPENS	CLOSES
Zones 3 - 8	Cape Bauld to Cape Race	June 1	Sept. 7
Zones 9 - 12	Cape Race to Cape Ray	June 1	Sept. 7
Zone 13	Cape Ray to Cape St. Gregory	June 1	Sept. 7
Zone 14A	Cape St. Gregory to Cape Bauld	June 1	Sept. 7
Zone 14B	L'Anse au Clair to Cape Charles	June 15	Sept. 15
Zones 1 and 2	Labrador North and East	June 15	Sept. 15
Fall Angling	Gander River, Exploits River, Humber River	Sept. 8	Oct. 7

Note: Some individual rivers may have different opening and closing dates. Check the watershed management plans section starting on Page 6 for details. For a complete description of Zones, see the map insert included in this guide.

Fall Angling: September 8 - October 7, 2010

Gander River, Exploits River and Humber River

- Catch-and-Release angling as follows:
 - main stem of Lower Exploits River, from Stoney Brook to river mouth;
 - main stem of Lower Humber River, from Boom Siding (outlet of Deer Lake) to lower end of Shellbird Island;
 - main stem of Gander River from outlet on Gander Lake to river mouth.
- Angling not permitted on any tributaries of these rivers;
- Daily catch-and-release bag limit of four salmon;
- Two small salmon (blue tags) retention permitted on the main stem of the Gander River from August 1 to October 7, 2010.

Retention Limits

River Classification	Seasonal Limit	Tag Colours	Tag #
Class I	Six fish	Red, green, blue	1, 2, 3, 4, 5, 6
Class II	Four fish	Red, green	1, 2, 3, 4
Class III	Two fish	Red	1, 2
Class IV	Catch-and-release	N/A	N/A
Unclassified (Zones 1&2)	Four fish	Red, green	1, 2, 3, 4 (Green tag #4 for large salmon)

Non-scheduled rivers in insular Newfoundland and Labrador are Class III, with two-fish retention (red tags 1 and 2). Only small salmon may be retained in Zones 3 to 14B.

See Annex 4 on Page 29 for additional Atlantic Salmon Management Measures.

Daily Retention

- Two fish on all Class I, II & III rivers and unscheduled rivers.
- Two fish in Zones 1 and 2.
- No salmon fry, parr, smolt or salmon less than 30 centimeters (12 inches) may be retained on scheduled or non-scheduled waters. Fish should be returned to the water in a manner which causes the least harm.

Possession Limit

- Twice daily bag limit (where applicable).

Catch-and-Release

DAILY CATCH-AND-RELEASE LIMITS

- Catch-and-release limits are in addition to the retention limits.
- Four fish on Class I, II and III rivers and all rivers in Zones 1 and 2 (including unclassified rivers in Labrador).
- Two fish on Class IV rivers.
- Four fish in the fall catch-and-release fisheries on the Gander River, Exploits River and Humber River.

Note: Persons angling for salmon are no longer required to have one unused tag in their possession. An angler can catch-and-release salmon where permitted without a valid tag; a valid inland fishery licence to take salmon is all that is required for catch-and-release angling of salmon.

Catch-and-Release Advice

Practise safe and responsible release techniques to ensure salmon survival.

Follow these procedures to minimize injury to fish:

- Barbless hooks must be used.
- Do not use a tailer.
- When using a landing net, use one with knotless cotton mesh, as it is less harmful to fish scales, gills and eyes.
- A leader tip should be heavy enough to bring in large salmon quickly, or light enough to allow large salmon to break off.
- Move to a quiet water location.
- Bring the fish quickly into reach, or break it off after a couple of runs.
- Do not beach the salmon; keep the entire salmon underwater as much as possible.
- Handle the salmon gently; do not squeeze the fish and avoid touching the gills and eyes. Loss of scales and damage to the gills caused by pressure on the gills or by removal from the water are the most serious injuries a salmon can suffer.
- Remove the hook gently with pliers or with your thumb and forefinger. If the hook must be left in, cut the leader as close to it as possible.
- Support the fish under the belly, keeping it in an upright position, underwater and facing into the current.
- Measure your fish and have a photo taken. Remember to keep the fish in the water at all times and do not hold the fish vertically by the tail.
- Be patient. Give the fish as much time as it needs to recover and swim away on its own.
- Anglers should cease catch-and-release angling in extreme environmental conditions (low water levels and high water temperatures).
- When angling from an anchored boat, consider releasing the anchor and moving the boat to slower water to conduct the release.

Remember: Landing, reviving and releasing your fish as quickly as possible and following the above procedures will increase the chances of fish survival.

Watershed Management Plans

Individual Watershed Management Plans have been developed to improve angling opportunities and to help meet conservation objectives by taking into consideration the health of individual river stocks. Regulations may affect bag limit, season length, fish length, limit of fish retained and gear type. **Unless otherwise stated, salmon season dates apply.**

EXPLOITS RIVER (ZONE 4)	
Classification	
Class I (six fish)	Main stem of Lower Exploits River, from Stoney Brook downstream to Exploits Bay: June 1 to September 7, 2010: red and green tags. August 1 to September 7, 2010: blue tags.
	September 8 to October 7, 2010: fall fishery; catch-and-release only. Fall angling not permitted on tributaries.
Class II (four fish)	Lower Exploits River tributaries below Grand Falls, including Stoney Brook, Little Rattling Brook, Great Rattling Brook, Three Brooks, and Greenwoods Brook.
Class III (two fish)	Mid-Exploits River tributaries, from the Grand Falls fishway to Red Indian Lake dam, including Harpoon Brook, Badger Brook, Noel Paul's Brook, Little Red Indian Brook, Tom Joe Brook, West Brook/Sandy Brook.
Class IV (catch-and-release)	Exploits River Watershed above Red Indian Lake dam, including Victoria River, Mary March Brook, Lloyds River and all other tributary streams flowing into Red Indian Lake.
Class IV (catch-and-release)	Main stem of the Mid-Exploits River. Retention angling may be considered following an in-season review of salmon returns.
Special Management Section	
Main stem below Red Indian Lake Dam 25 metres below fishway, downstream to Abitibi-Bowater steel bridge	May 15 - July 15, 2010: retention angling only. No retention of Atlantic salmon. No retention of ouananiche 25 centimeters or less, or 35 centimeters or greater.
	July 16 - September 7, 2010: catch-and-release angling only for salmon and ouananiche.
	Anglers must possess a salmon angling licence. Salmon angling regulations for scheduled rivers apply.
Closed for the Season	
Exploits River main stem from Stoney Brook up to the Grand Falls dam.	
Exploits River main stem below the Bishops Falls dam: on the south side from dam down 200 metres to foot of rapids; on the north side from dam downstream to the hydro-electric generating station tailrace.	

GANDER RIVER (ZONE 4)**Classification**

Class I (six fish)	June 1 to September 7, 2010: main stem of the Lower Gander River; red and green tags; August 1 - October 7, 2010: blue tags valid (includes fall fishery). Fall angling not permitted on tributaries.
Class II (four fish)	June 1 - September 7, 2010: Northwest Gander River and tributary streams; two red and two green tags.
Class III (two fish)	All other tributaries of the Gander River Watershed, with the exception of the colonized areas*, two red tags.
*Colonized areas Class IV (catch-and-release)	All waters above Big Dead Wolf Falls, including Watchers and Caribou Brook on Big Dead Wolf River (tributary of the Southwest Gander), and all waters above Great Gull Falls on Great Gull River (tributary of Northwest Gander).

Closed for the Season

Salmon Brook tributary, from fishway, downstream 245 meters to lily pond.

Gander River from 30 metres below to five metres above where Salmon Brook flows into it at the high water mark.

HUMBER RIVER (ZONE 13)**Classification**

Class I (six fish)	June 1 - September 7, 2010, two red and two green tags valid.
	August 1 - September 7, 2010, two blue tags valid.
	September 8 - October 7, 2010: fall fishery, catch-and-release only on the Lower Humber River from Boom Siding to Shellbird Island. Fall angling not permitted on tributaries.
	June 1-July 31, 2010: Aides Lake open.

Closed for the Season

Humber River, from a line between Lundrigan's Wharf and Wild Cove Point, upstream to Ballam Bridge.

Humber River (Deer Lake): tailrace, from the Deer Lake Power Company power house to a point 25 metres west of Hinton Bridge (northwest) on the TCH and 25 meters east of the Hinton Bridge (northeast) on the TCH.

North Brook (Deer Lake), a tributary of Humber River.

All streams flowing into Aides Lake.

SALMON

MAIN RIVER (SOP'S ARM) (ZONE 3)	
Classification	
Class II (four fish)	Main stem of Main River (Sop's Arm).
Additional measures	
Catch-and-release only on Sunshine Pool from 150 metres below to 300 metres above falls.	
Catch-and-release only on Northwest branch of Main River.	
Closed for the Season	
Section of Northwest branch of Main River 300 metres below to 300 metres above the falls at Wardens Pool.	
Angling not permitted within 23 metres (25 yards) downstream from any obstacle or leap (falls). This regulation applies to both Sunshine Pool and Wardens Pool.	

CONNE RIVER (ZONE 11)	
Classification	
Class III (two fish)	<p>Open June 21, 2010 only if 425 salmon (total small and large) through counting fence by June 20, 2009.</p> <p>If opened June 21, river will close July 5 - July 8, 2010 for an in-season review which will determine if angling will resume.</p>
Special Management Sections	
Lower section of Conne River from top of Sandy Steady to river mouth limited to retention only.	
Retention and catch-and-release angling are permitted on the section of Conne River upstream from Sandy Steady, including tributaries.	
Closed for the Season	
Conne River, where Bernard's tributary empties into main stem.	
Downstream within 80 meters of the DFO counting fence wing on the west bank, 120 meters from wing on east bank, and upstream within 100 meters of counting fence trap.	

BAY ST. GEORGE SOUTH RIVERS (ZONE 13)	
Highland's River, Crabbe's River, Middle Barachois River, Robinson's River, Fischell's Brook	
Classification	
Class III (two fish)	<p>Highland's River from TCH to river mouth, Crabbe's River, Robinson's River and Fischell's Brook.</p> <p>Daily retention has changed to two small salmon.</p>
Class IV (catch-and-release)	Middle Barachois River.
Additional measures	
Salmon 60 centimeters or greater must be released on Robinson's River and Fischell's Brook.	
Closed for the Season	
Section of Crabbe's River, including Twelve Mile Pool, upstream to its source.	
Section of Barachois River, including Mine Pool, upstream to its source.	
Section of Robinson's River, including Chatter Pool, upstream to Big Falls at Mile 18.	
Highlands River, from TCH upstream to river source.	

NORTHWEST RIVER, PORT BLANDFORD (ZONE 5)**Classification**

Class III (two fish)	July 3, 2010: If 75 or more salmon are through the counting fence by June 30 in-season review, season will open with a 20-salmon quota.
	July 5, 2010: second in-season review. Quota will increase to 50 if 200 or more salmon have passed through the counting fence by this review.
	Weekly reviews will continue. Quota will increase to 75 if projected returns exceed 775; 100 salmon if projected returns exceed 1,025.
	River will close to retention angling when quotas are caught, or if return targets are not met.

Additional measures

Catch-and-release angling not permitted for salmon greater than 30 centimeters and less than 63 centimeters.

Daily retention restricted to one small salmon, with seasonal limit of two small salmon.

Angling permitted only in that portion of Northwest River within Terra Nova National Park, excluding section from Stick Pool to Cliff Pool inclusive.

Anglers are required to obtain a National Parks salmon license and tag, available at Northwest River. A provincial inland fishery license is also required to fish Northwest River. Retained fish must be double tagged with a red provincial tag and a National Parks salmon tag. A National Parks recreational fishing license is required to fish for and retain trout in Terra Nova National Park, including Northwest River.

Closed for the Season

Stick Pool to Cliff Pool.

All portions of Northwest River outside boundaries of Terra Nova National Park.

COLINET RIVER (ZONE 9)**Classification**

Class III (two fish)	Colinet River.
----------------------	----------------

RAGGED HARBOUR RIVER (ZONE 4)**Classification**

Class III (two fish)	Ragged Harbour River and tributary streams.
----------------------	---

Closed for the Season

Ragged Harbour River, from 61 metres below to six metres above dam at Lower Ragged Harbour River Falls.

BAY ST. GEORGE NORTH RIVERS (ZONE 13)

Flat Bay Brook, Little Barachois Brook, Southwest and Bottom Brooks, Harry's River

Classification

Class III (two fish)	Retention angling permitted on Bottom Brook, Southwest Brook and Little Barachois Brook.
	June 1, 2010: main stem of Harry's River from Home Pool downstream to river mouth, and Flat Bay Brook open to retention angling. Rivers will open as Class III and may become Class II (seasonal limit of four small salmon) if the July in-season review projects conservation requirements will be met. If conservation requirements will not be met, retention may continue, or rivers may revert to catch-and-release only.

Additional measures

Catch-and-release angling only on George's Lake and Pinchgut Lake.

Closed for the Season

Section of Little Barachois Brook, including Old Logger School, upstream to its source.

Southwest Brook, from Second Logging at Mile 19, upstream to its source.

Harry's River system above Home Pool, including Spruce Brook, Little George's, Pinchgut River, Meadows Brook, Stag Hill Brook and Gull Pond.

All tributaries of the main stem of Harry's River.

Any waters within 23 meters upstream or downstream of the counting facility at Gallants.

TERRA NOVA RIVER (ZONE 5)
Classification

Class III (two fish)	Unless specified as closed area or Class IV, Terra Nova River and tributary streams are Class III. This includes Maccles Brook, George's Brook and Butt's Brook.
	July 10 - September 7, 2010: Starlight Pool and area from top of the Trench to Tobin's Pool on Terra Nova River. In-season review in July 2010 will determine if further adjustments are required.
Class IV (catch-and-release)	Morine's Pool, from a point 25 metres below The Bench to a point 100 metres above The Bench.
	The section of river from a point 25 metres above Island Pool, to a point 25 metres below Briffett's/Second Steady.
	The section of river from a point 25 metres below the upper fishway (identified by DFO signs), downstream to a point 800 metres below the upper fishway.
	Watershed above the upper end of the old Terra Nova Lake dam (identified by DFO signs) where the Terra Nova River runs into Terra Nova Lake, including the main stem of the river. This includes Mollyguaheck Lake to Mount Sylvester to Namedock Lake.

Closed for the Season

Terra Nova River, from Terra Nova Lake dam (identified by DFO signs) to 25 metres below the upper fishway (identified by DFO signs).

Closed for the Season

SALMON RIVERS/SECTIONS CLOSED FOR THE SEASON

ZONE	CLOSED AREA
Zone 1	Makkovik Brook (Makkovik, Labrador).
	English River: 25 metres above and 25 metres below the counting fence.
Zone 2	Southwest Brook, Paradise River: from 25 metres above and below the counting fence.
	Sand Hill River: from 25 metres above and 60 meters below the counting fence.
	Dykes River (Muddy Bay Brook): 25 metres above and below the counting fence.
Zone 3	Northwest branch of Main River: 300 metres below to 300 metres above falls at Wardens Pool.
	Main River: Sunshine Pool and Warden's Pool, within 23 metres downstream from any obstacle or leap (falls).
Zone 4	Burlington River, from 120 metres below to 38 metres above bridge on Highway 413.
	Exploits River, from Stoney Brook up to the Grand Falls dam.
	Exploits River main stem below the Bishops Falls dam: on the south side from dam down 200 metres to foot of rapids; on the north side from dam downstream to the hydro-electric generating station tailrace.
	Campbellton River, from 25 metres below to 25 metres above bridge on Highway 340.
	Gander River, from 30 metres below to five metres above where Salmon Brook flows into Gander River high water mark.
	Salmon Brook, Gander River tributary, from fishway, downstream 245 metres to lily pond.
	Ragged Harbour River, from 61 metres below to six metres above dam at Lower Ragged Harbour River Falls.
	Deadman's Bay River, from 25 metres above first falls to 25 metres downstream from highway bridge.
Zone 5	Terra Nova River, from Terra Nova Lake dam (identified by DFO signs) to 25 metres below the upper fishway (identified by DFO signs).
	Northwest River, Port Blandford, from Stick Pool to Cliff Pool.
	All portions of Northwest River outside boundaries of Terra Nova National Park.
Zone 6	Bellevue River, from lower end of the culvert on the TCH downstream to upper side of new bridge on Route 201.
	Shoal Harbour River from mouth of the dam/fishway to 25 meters above the water supply dam, as indicated by the DFO closure signs.
	Section of Salmon Cove River from the downstream side of the old bridge to 25 meters below the culvert that crosses the Cabot Highway.

ZONE	CLOSED AREA
Zone 7	North River (Conception Bay), from 50 metres above falls down to where Southern Stank Brook enters river.
	Goulds Brook, tributary to South River, Conception Bay, from the Retreat Centre up to Makinsons Highway bridge.
Zone 8	Witless Bay River, from the existing dam at the hydro facility to a point 25 meters downstream.
Zone 9	Northeast Brook, Trepassey.
	Northwest Brook, Trepassey, at Ladder Falls from top of falls to 25 metres downstream.
	Branch River, from the Route 100 causeway (Maurice's Meadow) over the river to a point 915 metres upstream.
	Portion of Salmonier River known as Metcalfe's Falls to a point 23 meters below the falls.
Zone 10	Salmonier River (Lamaline), from 168 metres on west side of upper part of bridge to bait and spinner signs, and 240 metres downstream to ocean on east side of upper part of the bridge.
	Northeast River, Placentia, from 30 metres below to 23 metres above fishway.
	Cape Rodger River, at top of the falls, as marked by DFO closure signs.
	Cape Rodger River, at Corner Pool, as marked by DFO closure signs.
Zone 11	Jigging Hole, as marked by DFO caution signs on Garnish River.
	Conne River, where Bernard's tributary empties into main stem.
	Conne River, 100 metres upstream from DFO counting fence trap, 80 metres downstream of the fence wing on the west bank of river, and 120 metres downstream of fence wing on east bank of river.
	Little River, Bay d'Espoir, from its mouth to Big Falls.
	Grand Bank Brook, from its mouth to the upstream side of the bridge on Marine Drive.
Zone 12	Burnt Island River from the Otter Rub to its source.
Zone 13	Great Codroy River from the mouth of Crooked Brook (Great Codroy River tributary) upstream to falls.
	Bullhouse Brook (Great Codroy River tributary) from upper side of bridge at the TCH, upstream to its source.
	Highlands River, from TCH upstream to river source.
	Section of Crabbe's River, including Twelve Mile Pool, upstream to its source.
	Section of Barachois River, including Mine Pool, upstream to its source.
	Section of Robinson's River, including Chatter Pool, upstream to Big Falls at Mile 18.
	Section of Little Barachois Brook, including Old Logger School, upstream to its source.

ZONE	CLOSED AREA
Zone 13	Southwest Brook, from Second Logging at Mile 19, upstream to its source.
	Harry's River system above Home Pool, including Spruce Brook, Little George's, Pinchgut River, Meadows Brook, Stag Hill Brook and Gull Pond, and all tributaries of the main stem of Harry's River.
	Harry's River within 23 meters upstream or downstream of the counting facility at Gallants.
	Cook's Brook.
	Humber River, from a line between Lundrigan's Wharf and Wild Cove Point, upstream to Ballam Bridge.
	Humber River (Deer Lake): tailrace, from the Deer Lake Power Company power house to a point 25 metres west of Hinton Bridge (northwest) on the TCH and 25 meters east of the Hinton Bridge (northeast) on the TCH.
	All streams flowing into Aides Lake.
	North Brook (Deer Lake), a tributary of Humber River.
	Blanche Brook and Warm Creek (Stephenville).
	Romaine's Brook, from Main Bridge to the headwaters.
	Western Brook Pond and tributaries in Gros Morne National Park and tributaries flowing into Western Brook Pond.
Zone 14A	West River (St. Barbe).
	Deer Arm River, Gros Morne National Park, between Ten Mile Pond and Eastern Arm Pond, also known as Deer Arm Pond.
	Lomond Main River, from 23 meters below fish ladder entrance, up to outlet from Bonne Bay Big Pond.
	Kate's Feeder, from River of Ponds Lake to its source.
	Big Feeder Brook, from River of Ponds Lake to its source.
	Bound Brook, Belburns.
	Little Brook Ponds watershed: Goose Nest Brook and main stream, from its outflow from Little Brook Pond down to salt water.
	East River (Hawke's Bay), from 25 meters below bridge on Highway 430, upstream to 25 metres above falls.
	Manual's Feeder and Rose's Feeder (tributaries to St. Genevieve River).
	Parker's River (West Brook, Pistolet Bay), from highway bridge on route 430 downstream to river mouth, as posted by signs.

TROUT

INCLUDES SPECKLED (BROOK) TROUT, BROWN TROUT, RAINBOW TROUT AND OUANANICHE

There are no changes to the existing trout management plan for Labrador and insular Newfoundland. The Minister of Fisheries and Oceans Canada reserves the right to make changes to the plan if conservation concerns warrant.

Trout Angling Zones

Newfoundland

Zone 1: Insular Newfoundland

Labrador

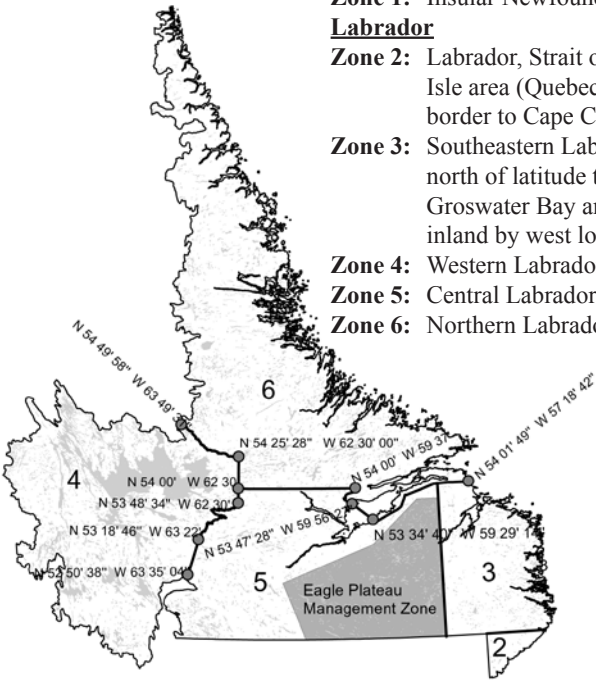
Zone 2: Labrador, Strait of Belle Isle area (Quebec-Labrador border to Cape Charles)

Zone 3: Southeastern Labrador, north of latitude to 52° to Groswater Bay and bounded inland by west longitude 58°

Zone 4: Western Labrador

Zone 5: Central Labrador

Zone 6: Northern Labrador



Season Dates 2010/11

ZONE	Winter Opens	Winter Closes	Summer Opens	Summer Closes
Zone 1	February 1	April 15	May 15	September 7
Zone 2	March 1	-	-	September 7
Zone 3	March 1	-	-	September 7
Zone 4	February 1	-	-	September 7
Zone 5	February 1	-	-	September 15
Zone 6	February 1	-	-	September 15

Winter Trout Angling

These conditions apply to winter angling for ALL species of trout:

- Maximum of three separate lines each equipped with one hook per method while angling through the ice.
- All three lines must be closely and constantly attended to by the angler.
- Where open water is available during the winter angling season, anglers may angle with rod and line from shore or boat.

Daily Bag/Possession Limit

Insular Newfoundland		
SPECIES	DAILY BAG LIMIT	POSSESSION LIMIT
Trout – Includes speckled trout, brown trout, rainbow and ouananiche	12 fish or 5 lbs round weight (2.27 kg) + 1 fish, whichever limit is reached first of all species combined. No rainbow or ouananiche less than 20 centimeters (8 inches) can be retained.	Twice daily bag limit.
Arctic char	12 fish, or 5 lbs round weight (2.27 kg) + 1 fish, whichever limit is reached first.	Twice daily bag limit.
Smelt	No limit.	No limit.

Labrador		
SPECIES	DAILY BAG LIMIT	POSSESSION LIMIT
Trout – Includes speckled trout and ouananiche	12 fish or 5 lbs round weight (2.27 kg) + 1 fish, whichever limit is reached first of the two species combined. No ouananiche less than 20 centimeters (8 inches) can be retained.	Twice daily bag limit.
Lake trout (Zone 2)	Two fish	Four fish
Lake trout (Zones 3-6)	Three fish	Three fish
Brook trout in Eagle Plateau Management Zone, Chateau Pond and Gilbert's Lake.	6 fish or 2.5 lbs + 1 fish, whichever limit is reached first.	Equal daily bag limit.
Northern pike	Two fish.	Twice daily bag limit.
Arctic char	Two fish.	Twice daily bag limit.
Whitefish	No limit.	No limit.
Smelt	No limit.	No limit.

RAINBOW TROUT

Rainbow trout waters include a group of ponds and connecting streams in the Bauline, Portugal Cove, Torbay and Green's Harbour areas.

Season dates vary for scheduled and unscheduled rainbow trout waters as outlined.

SCHEDULED RAINBOW TROUT WATERS	
BAULINE	Baird's Pond and tributary streams.
	Freshwater (Motion) Pond and tributary streams.
	Ocean (Long) Pond and tributary streams.
	Brock's Head Pond and tributary streams.
	Funnel Pond and tributary streams.
PORTUGAL COVE	Beachy Cove Pond and tributary streams.
	Clement's Pond and tributary streams.
	Hugh's Pond and tributary streams.
	Northeast Pond and tributary streams.
	Blast Hole Pond and tributary streams.
	Hogan's Pond and tributary streams.
	Mitchell's Pond and tributary streams.
	Oliver's Pond and tributary streams.
	Picco's Pond South (Neary's) and tributary streams.
	Western Round Pond and tributary streams.
TORBAY AREA/ MIDDLE COVE AREA	Gallows Cove Pond and tributary streams.
	Little Gallows Cove Pond and tributary streams.
GREEN'S HARBOUR AREA	Unnamed stream flowing between Scotch Pond and Green's Harbour.
	Scotch Pond and tributary streams.
	Cooper Pond, excluding stream from Black Duck Pond to Cooper's Pond, and tributary streams.
	Cross Pond and tributary streams.
	Little Cooper's Pond and tributary streams.

SEASON DATES FOR SCHEDULED WATERS	CONDITION
June 1 to September 7, 2010	All species of trout may be retained in scheduled rainbow trout waters, Shoal Harbour River and Clarenville Brook as part of the daily bag limit.
September 8 to October 7, 2010	Only rainbow trout may be retained in scheduled rainbow trout waters, Shoal Harbour River and Clarenville Brook.
Open to year-round angling	Northwest Brook, Bay d'Espoir, from the DFO caution signs to the hydro plant tail race. The daily bag limit does not apply.

SEASON DATES	NON-SCHEDULED RAINBOW TROUT WATERS	
Summer fishery: May 15 to September 7, 2010 Winter fishery: February 1, 2011 to April 15, 2011.	BAULINE	Bauline Rocky Road.
		Three Corner Pond.
		Middle Three Island Pond.
		Great Pond.
		Three Island Pond.
		Goose Pond.
		Middle Pond.
		Axes Pond.
		Northwest Pond.
	TORBAY AREA/ MIDDLE COVE AREA	Jones Pond.

BROWN TROUT

SEASON DATES	CONDITION
February 1 to October 7, 2010	NON-SCHEDULED WATERS
	Princeton Brook, Bonavista Bay: coastal waters to head Princeton Pond.
	Robin Hood Pond, Port Rexton: mouth up to Route 230.
	Colliers Bay River, Thornlea area: mouth to ½ kilometre upstream.
	Chapel Arm River, Trinity Bay: mouth to ½ kilometre upstream.
	Spread Eagle River, Trinity Bay: mouth to ½ kilometre upstream.
	South Dildo River, Trinity Bay: mouth upstream to upper side of bridge on Route 80.
	New Harbour River, Trinity Bay: mouth to ½ kilometre upstream.
	Hopeall River, Trinity Bay: mouth upstream to outlet from Cobner's Pond.
	Green's Harbour River, Trinity Bay: mouth to head of Scotch Pond.
	Whiteway River, Trinity Bay: mouth upstream to first pond.
	Heart's Delight River, Trinity Bay: mouth upstream to first pond.
	Heart's Content Brook, Trinity Bay: mouth upstream to first pond.
	Harry's Pond, on Salmon Cove River, Conception Bay
	Island Pond Brook, Conception Bay: mouth to head of Rossiter's Pond.
	Shearstown River, Conception Bay: mouth to ½ kilometre upstream.
	North River, Conception Bay: from Newell's Road, downstream to bait-and-spinner signs near railway trestle.

BROWN TROUT	
February 1 to October 7, 2010	South River, Conception Bay: from 'the Motion', down to bait-and-spinner signs near Route 70 highway.
	Avondale River, Conception Bay: mouth to power line.
	Indian Pond, Holyrood, Conception Bay: mouth to head of the pond.
	Colliers River, Conception Bay: mouth to ½ kilometre upstream.
	Seal Cove River, Conception Bay: mouth to head of Seal Cove Pond.
	Lower Gullies River, Conception Bay: mouth upstream to Conception Bay Highway.
	Kelligrews River, Conception Bay: mouth upstream to Conception Bay Highway.
	Manuels River, Conception Bay: mouth upstream to falls.
	Topsail River, Conception Bay: mouth upstream to culvert on Topsail Beach Road.
	Quidi Vidi River: harbour entrance upstream to dam below Quidi Vidi Lake.
	Waterford River: mouth upstream to where river exits Bowering Park.
	Stone Ducky Brook (Bay Bulls): mouth upstream to dam.
	Witless Bay River: mouth upstream to power house.
	Cape Broyle River: mouth to one kilometer upstream.
	Mobile River: mouth upstream to power house.
	Aquaforte River: mouth to ½ kilometer upstream.
	Chance Cove River, Southern Shore: mouth to one kilometre upstream.
September 8 to October 7, 2010	SCHEDULED WATERS
	Shoal Harbour River: coastal waters to a point 23 metres below dam.
	Salmon Cove River, Conception Bay: mouth to one kilometre upstream.
	North River, Conception Bay: mouth to one kilometer upstream.
	South River, Conception Bay: mouth to one kilometer upstream.
	Renews River: mouth to Southern Shore Highway.
	Biscay Bay River: mouth to Flat Rock Pool.
	Salmonier River: mouth to Vicker's Road.
	Colinet River: mouth to The Whirlpool, head of Colinet Pond.
	North Harbour River, St. Mary's Bay: mouth to spawning channel at SAEN road.
	Northeast Placentia River: mouth to 30 metres below the fishway.
	Southeast River, Placentia: mouth to ½ kilometre upstream.
	Come by Chance River: mouth to ½ kilometre upstream.
	Pipers Hole River: mouth to ½ kilometre upstream.

BROWN TROUT
ADDITIONAL MEASURES

Retention of brown trout permitted on these scheduled salmon rivers June 1 to October 7. Only brown trout may be retained on these scheduled rivers from September 8 to October 7.

Valid salmon licence required when angling for brown trout on scheduled salmon rivers at all times.

Barbless hooks required only on scheduled portions of rivers.

Special Trout Management Areas

Season dates, bag limits and possession limits may vary in special trout management areas.

Unless otherwise specified, the daily bag limit for special management areas of insular Newfoundland is six trout or 2 lbs (.9 kilograms) + one trout, whichever limit is reached first.

The possession limit is the daily bag limit.

INDIAN BAY, MIDDLE BROOK WATERSHED AND NORTHWEST BROOK WATERSHED, INDIAN BAY (INCLUDING TRIBUTARY STREAMS AND CONNECTING PONDS)

Summer Season	Labour Day	Winter Season
May 15 to August 8, 2010	September 3 to 6, 2010	February 1 to April 1, 2011

INDIAN BAY WATERSHED PONDS

Wings Pond	Moccasin Pond
Little Wings Pond	Four Mile Pond
Indian Bay Big Pond (No. 2)	Cyril Brown's Pond
Third Pond	Hungry Pond
Alleys Pond	Southern Pond
Little Bear Cave Pond	First Pond (No. 1)
Indian Bay Pond (Fourth Pond)	Back-up Pond
Skipper's Pond	Big Bear Cave Pond
Forky Pond	Thwart Pond
Fool's Pond	Harvey's Pond

MIDDLE BROOK WATERSHED PONDS

Rodney Pond	First Burnt Pond
Butt's Pond	Blackduck Pond
Square Pond	Second Burnt Pond
Puzzle Pond	

TROUT

SOUTHWEST POND WATERSHED (GREENSPOND AREA)

Summer Season	Winter Season
June 1 to September 7, 2010	No winter angling.

STAR LAKE

Summer Season	Winter Season
July 1 to July 30, 2010	February 1 to April 1, 2011

AIDES LAKE

Summer Season	Winter Season
June 1 to July 30, 2010	February 1 to April 15, 2011

10 MILE LAKE AND ROUND LAKE (NORTHERN PENINSULA)

Summer Season	Winter Season
June 1 to July 15, 2010	No winter angling.
Daily bag limit is two trout, or 5 lbs, whichever is reached first. Trout greater than 58 centimeters must be released.	
Special trout management area includes: 10 Mile Lake and Round Lake (Northern Peninsula) and all waters running in and out of 10 Mile Lake and Round Lake and the St. Genevieve River system.	

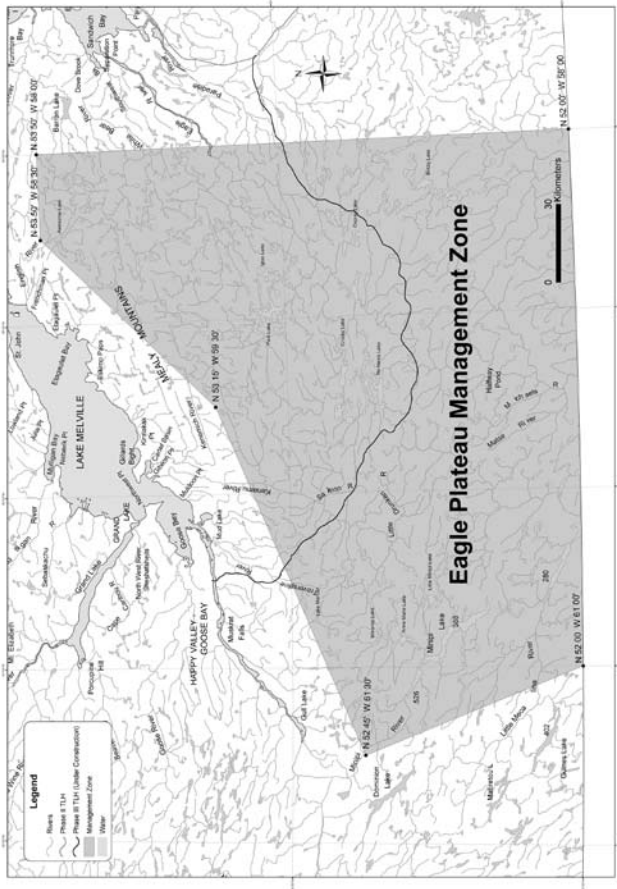
EAGLE PLATEAU MANAGEMENT ZONE (LABRADOR)

Season	Bag Limit
February 1 to September 15, 2010	Bag limit for brook trout is 6 fish or 2.5 lbs + 1 fish, whichever is reached first. The possession limit is equal to daily bag limit. See map on Page 21.

CHURCHILL RIVER DRAINAGE BASIN WATERSHED (LABRADOR)

Season	Minimum Size	
February 1 to September 7, 2010	A minimum size limit of 60 centimeters for lake trout.	
Churchill River Drainage Basin Watershed includes:		
West Forebay	Winokapou Lake	Smallwood Reservoir
Sandgirt	Lobstick	Ossakmannon Reservoir
Atikonak Lake	Ashuanipi Lake	Gabbro
Sims Lake	Lake Joseph	Shabogamo Lake

EAGLE PLATEAU MANAGEMENT ZONE



BOATING SAFETY INFORMATION

Depending on the size and type of boat, a pleasure craft operator is required to carry specific equipment, as well as proof of competency on board. Proof of competency, required for all operators of motorized boats, can take one of the following four forms:

1. Proof of having successfully completed a boating safety course in Canada prior to April 1, 1999.
2. A Pleasure Craft Operator Card (PCOC) obtained by having successfully passed a Transport Canada accredited exam.
3. A completed rental boat safety checklist for power-driven rental boats.
4. Proof of holding certain Marine nautical certificates listed from the Marine Personnel Regulations.

Detailed information on specific equipment required on board and proof of competency is available from Transport Canada's Office of Boating Safety: www.boatingsafety.gc.ca

Phone: 1-800-230-3693 (toll-free)

Read: *Safe Boating Guide TP511*

SMELT

Smelt angling dates are consistent with trout angling dates in non-scheduled inland waters (See “Season Dates” on Page 14), with the exception of the following list of ponds. Only smelt may be retained when these ponds are closed to trout angling.

Date	Insular Newfoundland
January 15 to September 7, 2010	Gambo Pond.
	Gander River seaward from the Gander Bay causeway.
	Southwest Pond, off the Greenspond highway.
	Horwood Pond (Notre Dame Bay).
	Southwest Pond, near Horwood.
	First Pond on the Campbellton River.
	Deer Lake.
	Fox Island River, as indicated by DFO caution signs.
	Little Codroy estuary, as indicated by DFO caution signs.
	Parsons Pond (Northern Peninsula).
	Portland Creek (Northern Peninsula, excluding Inner Pond).
	Maturin Pond, Long Harbour (Placentia Bay).
	Freshwater Pond (Burin Peninsula).
	Garnish Pond (Burin Peninsula).
	Clam Pond (Burin Peninsula).
	Salt Pond (Burin Peninsula).
	Lamaline Barasway (Burin Peninsula).
	Salt Water Pond, Boxey/Wreck Cove (Fortune Bay).
	Second Traverse Pond and Northeast Arm, from causeway to bottom of the arm.
	Sandringham excluding fishing inside the Eastport Causeway.
	North River (Conception Bay), from Newell’s Road downstream to bait-and-spinner signs near railway trestle.
	South River (Conception Bay): bait-and-spinner fishing sections of South River, including “Motion,” downstream to bait-and-spinner signs near route 70, Conception Bay Highway.
	Salmon Cove River (Conception Bay): Harry’s Pond and Salmon Cove, Big Pond (bait-and-spinner fishing areas only).
	Southwest Brook (Port Blandford), from bait and spinner signs seaward to old CN railway trestle.

DATE	LABRADOR
January 15 to September 15, 2010	St. Charles River from bridge down to mouth.
	St. Lewis River: from Sand Banks down to mouth.
	Alexis River: from Soldier down to mouth.
	Saltwater Pond on Port Mernham Brook.
	Danes Pond (Alexis Bay).
	Salt Water Pond (Occasional Harbour).
	Salt Water Pond (White Bear Arm).
	Edwards Pond (Shoal Bay).
	Table Bay Pond.
ADDITIONAL MEASURES	
Smelt angling in non-scheduled inland waters is subject to the same gear limits as trout angling.	
There is no bag limit or possession limit for smelt.	
Smelt angling in coastal waters is permitted throughout the year.	

DFO Angling Enforcement Efforts in Newfoundland and Labrador

Getting out on a river or pond in pursuit of a salmon or trout is a highlight for many anglers in Newfoundland and Labrador.

Anglers have many rivers and ponds to choose from, and many have their favorites that they return to each year.

Most anglers are respectful of the regulations, but not everyone plays by the rules. This is where fishery officers and fishery guardians, tasked with the responsibility for ensuring compliance and enforcement of recreational fisheries, get involved.

In 2009, approximately 70,000 hours were spent on salmon and trout enforcement. Additional compliance and enforcement efforts were provided by provincial and Aboriginal inland fisheries enforcement programs.

During the 2009 angling season, a total of 251 salmon and trout violations were detected as a result of DFO's enforcement efforts. These include charges laid, warnings, seizures from persons unknown (e.g. abandoned nets), and cases that are still under investigation.

DFO works closely with Crime Stoppers to encourage the public to report poaching and other illegal activity on the rivers. Callers are anonymous and tipsters can earn a cash reward if the tip leads to a conviction.

In 2009, Crime Stoppers Newfoundland and Labrador received 100 tips from the public about illegal fishing activity, of which 56 were directly related to salmon and trout. These tips are an invaluable source of information for fishery officers and guardians, and sometimes lead to charges being laid and convictions being handed down by the courts.

Crime Stoppers can be reached anonymously by calling: 1-800-222 TIPS (8477), by texting TIP190 + Message to 274637 (CRIMES), or by submitting a tip on-line at www.nlcrimestoppers.com

ANNEXES

Annex 1

GENERAL REGULATIONS

For these regulations, the following definitions apply:

Angle or Angling: Fishing, or attempting to fish, with a hook and a line with the line held in the hand, or with a hook, line and rod held in the hand. This includes casting and trolling.

Hooks or Hooked: means to be in possession of a hook and line with the line held in the hand, or a hook, line and rod with the rod held in the hand, when a fish takes the attached bait, lure, or artificial fly.

1. Salmon, trout and other sport fish may be taken in inland waters only by angling using hook and line. No person angling in any inland waters may use more than one rod and line at any time. The exception is winter trout angling where an angler can use a maximum of three lines through the ice. (See “Winter Angling” on Page 15).
2. A resident can only angle in scheduled inland waters of the province with a valid inland fishery licence to take salmon. A resident who is the holder of an inland fishery licence for salmon can retain salmon and trout on their licence while angling in scheduled inland waters.
3. A resident of the province does not require an inland fishery licence to angle for trout.
4. Licence holders must carry their inland fishery licences (salmon or trout) at all times while angling.
5. There is no age restriction on possessing an inland fishing licence. However, a child up to and including 17 years of age cannot be part of an inland fishery family licence if he/she holds an individual inland fishery licence.
6. Children under 14 years of age shall not angle on any scheduled river unless accompanied by a person 17 years of age or older. The person 17 years of age or older does not require a license to accompany the angler, but may not fish without a license.
7. Angling on scheduled salmon rivers is permitted only between one hour before sunrise and one hour after sunset.
8. A single barbless hook must be used when angling on scheduled salmon rivers for salmon and trout.
9. On scheduled and non-scheduled waters, anglers must return to the water from which it was taken in a manner which causes the least harm, salmon fry, parr and smolt, or salmon less than 30 centimetres (12 inches), or ouananiche and rainbow trout less than 20 centimetres (8 inches).
10. Anglers fishing in inland waters on the island portion of Newfoundland are not permitted to catch and retain any salmon where the salmon measures more than 63 centimeters in length.
11. Anglers may not retain spent salmon, commonly called “slinks”.
12. Anglers may not retain salmon caught in coastal waters at any time, even if they have a valid inland fishery licence for salmon and tags.
13. For the purpose of retaining salmon, all non-scheduled inland waters in Newfoundland and Labrador are rated Class III with a season and daily retention limit of two fish. Only red tags may be used.

14. Any angler who “hooks” a salmon shall immediately affix and lock his or her own tag through the gills and mouth of the salmon and cut out the month and day of capture, unless the salmon is released back into the water.
15. A licenced guide who “hooks” a fish (trout or salmon) while guiding non resident anglers and demonstrating the techniques of line casting to another angler shall release the fish back into the water.
16. No salmon or trout taken by angling may be retained alive.
17. Salmon or trout taken by angling may not be headed, filleted, canned or otherwise dealt with so as to make it impossible to readily determine the species, length, weight and number of the fish.
18. Angling is not permitted within 23 metres (25 yards) downstream from the lower entrance of any fishway, canal, obstacle or leap (falls).
19. Jigging, netting or purposely foul-catching sport fish in inland waters is prohibited. Accidentally foul-caught fish must be released.
20. No person shall obstruct the passage of fish through a fishway or canal.
21. No person shall willfully disturb or molest any fish or spawn.

NON-RESIDENTS

22. A non-resident shall not angle for trout in non-scheduled inland waters of the province without an inland fishery licence to take trout.
23. A non-resident can only angle in scheduled inland waters of the province with a valid inland fishery licence to take salmon.
24. A non-resident angling in scheduled inland waters with a valid salmon inland fishery licence shall not retain trout without possessing a valid non-resident inland fishery licence to take trout.
25. The trout bag limit for a family licence and an individual licence is the same. All fish caught shall be counted as the catch of the person to whom the licence is issued.

FAMILY LICENCES

26. Family means a parent or parents and their children including adopted and foster children, and children for whom parents are guardian, a grandparent or grandparents and their grandchildren, and a person and his or her spouse or cohabiting partner, but does not include an individual person.
27. Inland fishery licences for salmon and trout are available as individual and/or family licences. However, no person shall apply for, be issued, or hold more than one inland fishery licence to angle for salmon or trout.
28. A family inland fishery licence (salmon or trout) may be issued to a parent or guardian of a family and may include any child up to and including 17 years of age. However, a child up to and including 17 years of age cannot be part of an inland fishery family licence if he/she holds an individual inland fishery licence.
29. With the exception of the parent or guardian, any person 18 years of age or older cannot participate in a family inland fishery licence.
30. Persons 17 years of age or under, angling on a family inland fishery licence (salmon or trout), must be accompanied and supervised by the parent or guardian named in the inland fishery licence. The parent or guardian must always carry the inland fishery licence while angling.
31. Both parents and/or guardians named on a family inland fishery licence (salmon or trout) may angle at the same time, with or without being accompanied by children.
32. Bag limit for a family licence and an individual licence is the same. All fish caught shall be counted as the catch of the person to whom the licence is issued.

Annex 2

COASTAL WATERS AND INLAND WATERS

Scheduled and Non-Scheduled

Newfoundland and Labrador waters are divided into categories and sub-categories, as follows:

- Coastal waters.
- Inland waters:
 - scheduled salmon rivers;
 - scheduled rainbow and scheduled brown trout waters;
 - non-scheduled inland waters.

Coastal waters: Marine waters outside the spring tide low water mark, except where DFO has caution signs on the shore of a river's estuary to close the estuary to commercial fisheries. These signs are located several metres to several kilometres seaward from the mouth of a river. Seaward of the signs is coastal waters; the area inside the signs is non-scheduled inland waters, even though it is a marine/salt water area. Angling is regulated by the season dates for non-scheduled inland waters.

Anglers uncertain about where caution signs are placed at the mouth of the river, should contact the nearest DFO office listed on Page 2.

Inland waters: All waters above spring tide low water mark and all waters inside of a line drawn between caution signs set out from the mouth of a river on the shores of its estuary. Inland waters include scheduled salmon rivers, scheduled rainbow trout waters, and non-scheduled inland waters.

Scheduled salmon river: Includes the main stem of a river including tidal waters at the mouth of a river inside DFO bait and spinner signs; the waters of any connected pond or lake within 90 metres of the river's entrance and outlet, or as indicated by DFO signs; in many cases, tributary streams; in a few cases, certain lakes and ponds. There are 186 scheduled salmon rivers in Newfoundland and Labrador. A complete list is contained in the map insert in this guide.

Scheduled rainbow trout waters: Includes a group of ponds and connecting streams in the Bauline, Portugal Cove, Torbay and Green's Harbour areas, which are listed in the rainbow trout section on Page 16.

Scheduled and Non-Scheduled brown trout waters: As described on Pages 17 - 19.

Non-scheduled inland waters: Inland waters not individually listed by name in the regulations; they include salt water areas inside of DFO caution signs.

SALMON ANGLING IN NON-SCHEDULED INLAND WATERS

- All non-scheduled inland waters are Class III, with a seasonal and daily bag limit of two small salmon.
- Anglers must have a valid salmon licence and red tags to retain a salmon caught in non-scheduled inland waters.

SALMON ANGLING IN COASTAL WATERS

- Anglers may angle for salmon year-round in coastal waters there is no closed season.
- A salmon angling licence is not required to angle for salmon in coastal waters.
- Retention of salmon in coastal waters is prohibited; catch-and-release only.
- Coastal waters include all marine waters outside DFO caution signs posted in the estuaries of some scheduled and non-scheduled salmon rivers, and outside the spring tide low-water mark in all other areas.

TROUT ANGLING IN COASTAL WATERS

- Anglers may angle for trout year-round in coastal waters; there is no closed season.
- All other trout angling regulations apply in coastal waters, including bag limits and possession limit (See Page 15).
- No licence or guide requirements.
- No bag limit for rainbow trout on south and west coasts of Newfoundland and Labrador, including the Bay d'Espoir area. See daily and seasonal bag limits on Page 16.
- Conditions apply to resident and non-resident anglers.

DID YOU KNOW?

Newfoundland and Labrador provincial conservation officers are designated as fishery officers.

DID YOU KNOW?

Approximately half of the fishery-related tips received by Crime Stoppers annually are about salmon, and a number of these calls lead to successful apprehensions of poachers.

DID YOU KNOW?

Provincial courts have handed down fines of \$5,000 for salmon fishing violations, and sentences of up to 40 days in jail.

Annex 3**GUIDE REQUIREMENTS**

For these regulations, the following definitions apply:

Resident: Any Canadian citizen residing in the province six consecutive months or more, or any person residing in the province 12 consecutive months or more, or a member of the RCMP or Canadian Armed Forces stationed in the province (no minimum time), or a member of the RCMP or Canadian Armed Forces who was born in the province, but is stationed elsewhere and is visiting the province.

Direct Relative: Father, mother, grandparent, sister, brother, son, daughter, grandchild or in-law, who is a resident of the province.

Provincial Highway: A public highway maintained by the Department of Works, Services and Transportation designated by a route number.

Co-operative Camp: Any VIP camp, military camp or non-commercial private club in existence since May 18, 1990 and is used for the purpose of sport fishing and hunting.

Outfitter: The owner or operator of a camp site, lodge, cabin and/or related facilities licenced under the Tourist Establishment Regulations (1994) and constructed and used solely as a base for outfitting operations for sport fishing and/or hunting and related activities.

1. Island of Newfoundland; South of 52°N Labrador

- A non-resident shall not angle scheduled salmon waters unless accompanied by a licenced guide or by a direct relative who is a resident.
- A non-resident may angle unaccompanied on non-scheduled waters within 800 metres of a provincial highway; beyond that point an angler must be accompanied by a licenced guide or direct relative who is a resident.

2. North of 52°N Labrador

- A non-resident shall not angle inland waters without engaging the services of an outfitter, except:
 - when accompanied by a direct relative who is a resident.
 - when angling at a co-operative camp, anywhere in the lake or pond on which the camp is located or 800 metres above or below the camp, but must be accompanied by a licenced guide or direct relative who is a resident.
 - on non-scheduled waters within 800 metres of a provincial highway.
 - when within 800 metres above or below a bridge on a provincial highway, but must be accompanied by a licenced guide or direct relative who is a resident.

***Note:**

- A licensed guide is guilty of an offence if as a guide, he/she accompanies at the same time more than two non-residents licensed to fish.
- Guide licences are available by contacting the Department of Environment and Conservation, Wildlife Division at the numbers listed on page 2, or by visiting their website at www.env.gov.nl.ca/env/wildlife/hunting/guide.htm

Annex 4**SALMON MANAGEMENT MEASURES****RIVER CLASSIFICATIONS**

Scheduled salmon rivers in Salmon Angling Zones 3 to 14A (Insular Newfoundland) and most rivers in Zones 2 and 14B in Labrador have been rated Class I, Class II, Class III or Class IV. Ratings are based on a number of factors, including salmon population, spawner returns, river size, angling pressure and remoteness of the river. Bag limits and use of tags are determined by river class.

TAG USE

- Six color-coded and individually numbered tags are issued with a licence as follows: red tags are 1 and 2; green tags are 3 and 4; blue tags are 5 and 6. The licence number is stamped on each tag.
- Red tags are used to tag fish on Class I, Class II and Class III rivers. Green tags are used to tag fish on Class I and Class II rivers. Blue tags are used to tag fish only on Class I rivers. No fish may be retained on Class IV rivers.
- Tags must be immediately and securely locked through the gills and mouth of retained salmon, and the month and date must immediately be clearly cut out of the vinyl portion of the tag.

BARBLESS HOOKS

An artificial fly must be used for salmon and trout angling on scheduled salmon waters throughout Newfoundland and Labrador. Only one hook may be used at a time. Regulations describe an artificial fly as a single barbless hook dressed with materials to attract fish. It is not baited, does not have a weight attached to sink it, and does not have a spinner or similar device attached. A barbed hook may be made barbless by cutting or filing off the barb or by pinching the barb flat so that it is in complete contact with the shaft of the hook.

ENVIRONMENTAL PROTOCOLS

Specific environmental protocols previously in place to determine whether river systems would close due to poor environmental conditions have been set aside for 2010. DFO will continue to take action when extreme environmental conditions (very low water levels and high water temperatures) warrant a closure.

Annex 5

SALMON ANGLING LOG

DFO scientists require catch-and-effort information to develop an understanding of our salmon stocks and the impact angling has on the resource. The salmon angling log is DFO's primary source of catch-and-effort information in the recreational salmon fishery. For best research results, DFO needs log returns from at least 90% of anglers, and the information on each log should be as detailed as possible.

- Anglers who purchased a salmon licence are asked to:
 - complete and return the salmon angling log as soon as possible after the season closes.
 - If you did not angle, indicate "no angling."
 - If you angled but were unsuccessful, record your daily angling activity.
 - Record angling activity at the end of each day.
 - Record river names or approximate location of river fished.
 - If there is inadequate space to complete your log, record additional information on a separate sheet and submit it with the card.

To submit your log:

- Mail it to the address provided on the card.
- Telephone: (709) 772-4402 or (709) 772-4518
- Via the DFO website at www.nfl.dfo-mpo.gc.ca/angling
Select "Salmon Angling Log" from the menu.

The Salmonid Association of Eastern Newfoundland (SAEN) supports the wise management and conservation of our fisheries resources for future generations. SAEN reminds anglers to return their angling log. As an incentive, and in co-operation with the Province and DFO, SAEN is offering \$500 in prizes, including a salmon rod, framed classic salmon fly, SAEN shirts and packages of salmon flies. Anglers who return their log will have their names entered for the draw.

For more information, please contact SAEN:

Phone: (709) 722-9300

Internet: www.saen.org

2009 WINNER . . .



Alfred Brenton of St. Anthony (left) was the first-prize winner in the 2009 angling log return draw. Wade Bungay, DFO detachment supervisor in St. Anthony, presented him with a rod donated by SAEN. Second prize went to Rosela Loder of Marystown and the third-prize winner was Harold Steele of Gander.

FISHING IN NATIONAL PARKS

Special licences are required to fish inland waters in National Parks. These may be obtained from park administrative offices. Anglers should check with park officials on regulations that may apply within National Parks.

Terra Nova National Park.....(709) 533-2801
Gros Morne National Park.....(709) 458-2417

RETURNING SCIENTIFIC TAGS

Scientists tag salmon to learn more about their migration patterns and population size. Tags are usually located at the base of the dorsal (back) fin. A reward of \$10 is paid for tags returned with the appropriate information.

When retaining a salmon:

- Promptly return tag to DFO at address on the tag; do not wait until you return your angling log.
- Include the following information with the returned tag:
 - Date and location of capture (note that the fish was retained).
 - Fork length, whole weight, sex of fish and scale sample.
 - Your name and mailing address.

When releasing a salmon:

- Leave the tag on the fish, but record the number.
- Communicate the number promptly to DFO, along with the date and location of release (note that the fish was released, and include your name and mailing address).

For further information, please call (709) 772-4518.

The Angler's Guide is now available on-line at:
www.nfl.dfo-mpo.gc.ca

Annex 6

SALMON RIVER CATCH DATA

The map insert in this guide includes rivers numbered 1 to 186, starting in northern Labrador and proceeding southerly and clockwise around the province's coastline by salmon angling zone. The following table reflects the 2009 preliminary catch data. Catch indicates small and large, retained and released. CPUE indicates catch-per-unit-of-effort (effort in rod days).

Zone	Rods	Catch	CPUE
Zone 1: Rivers 1 to 9			
1. Flowers River	341	668	1.96
2. Hunt River	170	233	1.37
3. Adlatok River	41	40	0.98
4. Ujutok River	No data		
5. Little Bay River	No data		
6. Big River	196	446	2.28
7. Michael’s River	47	13	0.28
8. Tom Luscombe River	112	79	0.71
9. Double Mer River	No data		
Zone 2: Rivers 10 to 16 and 178 to 186			
10. Eagle River	1715	1920	1.12
11. Sand Hill River	551	520	0.94
12. Reid’s Pond River	No data		
13. Hawke River	135	130	0.96
14. Gilbert River	No data		
15. Shinney’s Waters	99	43	0.43
16. Trout River (St. Mary’s River)	208	67	0.32
178. St. Charles River	219	105	0.48
179. St. Lewis River	146	272	1.86
180. Port Marnham Brook	5	0	0.00
181. Alexis River	83	85	1.02
182. Black Bear River	No data		
183. Paradise River	193	124	0.64
184. White Bear River	73	63	0.86
185. Dykes River	109	3	0.03
186. North River	52	48	0.92
Zone 3: Rivers 17 to 34			
17. Western Brook (Hare Bay)	224	90	0.40
18. Salmon River (Ariege) (Hare Bay)	2870	1483	0.52
19. East Brook (Easter Brook)	No data		

Zone	Rods	Catch	CPUE
20. Northeast Brook (Chimney Bay)	287	145	0.51
21. Beaver Brook (Western Brook)	724	366	0.51
22. Northwest Brook (Canada Bay)	21	6	0.29
23. Cloud River	21	6	0.29
24. Souflett's River	104	98	0.94
25. Little Harbour Deep River	21	15	0.71
26. Coney Arm River	57	15	0.26
27. Main River (Sop's Arm)	1183	900	0.76
28. Hampden	No data		
29. Wild Cove Brook (White Bay)	5	0	0.00
30. Western Arm Brook (White Bay)	No data		
31. Middle Arm Brook	68	37	0.54
32. Southern Arm Brook	21	3	0.14
33. Baie Verte River	No data		
34. Woodstock Brook (Pacquet Brook)	5	0	0.00
Zone 4: Rivers 35 to 54			
35. Burlington River	99	22	0.22
36. Indian Brook (Indian River)	1886	761	0.40
37. West River (Riverhead Brook)	615	270	0.44
38. South Brook	412	119	0.29
39. Tommy's Arm River	365	102	0.28
40. Northwest Arm Brook	No data		
41. West Arm Brook (Western Arm)	141	50	0.35
42. New Bay River (Pt. Leamington)	505	249	0.49
43. Charles Brook	31	6	0.19
44. Northern Arm Brook	73	28	0.38
45. Peter's River	57	21	0.37
46. Exploits River	12867	6555	0.51
47. Rattling Brook	No data		
48. Campbellton River	1323	625	0.47
49. Dog Bay Rivers (Horwood River)	229	46	0.20
50. Gander River	7783	2303	0.30
51. Ragged Harbour River	849	244	0.29
52. Anchor Brook	177	54	0.31
53. Deadman's Brook	266	57	0.21
54. Windmill Brook	443	96	0.22

ANNEXES

Zone	Rods	Catch	CPUE
Zone 5: Rivers 55 to 65			
55. Northwest Brook (Indian Bay)	36	9	0.25
56. Indian Bay Brook	1130	738	0.65
57. Northwest Brook, Trinity	No data		
58. Traverse Brook	1365	401	0.29
59. Middle Brook (Gambo)	1396	489	0.35
60. Gambo Brook	2975	793	0.27
61. Northwest Brook, Alexander Bay	36	3	0.08
62. Terra Nova River	1177	487	0.41
63. Northwest River (Port Blandford)	83	43	0.52
64. Salmon Brook (Port Blandford)	No data		
65. Southwest Brook (Port Blandford)	47	41	0.87
Zone 6: Rivers 66 to 71			
66. Salmon Cove River (Champneys)	250	36	0.14
67. Trouty River	52	6	0.12
68. Pope's Harbour River	161	19	0.12
69. Shoal Harbour River	198	3	0.02
70. Deer Harbour River	No data		
71. Bellevue Brook	73	15	0.21
Zone 7: Rivers 72 to 75			
72. Salmon Cove River	31	0	0.00
73. North River	57	0	0.00
74. South River	5	0	0.00
75. North Arm River (Holyrood)	47	0	0.00
Zone 8: River 76			
76. Renews River	146	62	0.42
Zone 9: Rivers 77 to 87			
77. Biscay Bay River	625	161	0.26
78. Northeast Brook (Trepassey)	Closed to angling		
79. Northwest Brook (Trepassey)	599	278	0.46
80. Peter's River (St. Mary's Bay)	99	28	0.28
81. Salmonier River	1594	383	0.24
82. Colinet River	151	19	0.13
83. Rocky River	5	0	0.00
84. North Harbour R (St. Mary's Bay)	406	53	0.13
85. Little Salmonier River (St. Mary's Bay)	172	122	0.71
86. Big Barachois Brook (St. Mary's Bay)	78	18	0.23
87. Branch River	255	142	0.56

Zone	Rods	Catch	CPUE
Zone 10: Rivers 88 to 107			
88. Great Barasway Brook (Placentia Bay)	5	0	0.00
89. South East River (Placentia)	807	167	0.21
90. Northeast River (Placentia)	599	142	0.24
91. Come-by-Chance River	130	40	0.31
92. Watson's Brook	5	13	2.60
93. North Harbour River	135	19	0.14
94. Black River	52	19	0.37
95. Piper's Hole River	547	269	0.49
96. Nonsuch Brook	No data		
97. Cape Roger River	724	355	0.49
98. Bay de l'Eau River	886	399	0.45
99. Red Harbour River	42	9	0.21
100. West Brook (NW Arm)	21	0	0.00
101. Tides Brook	208	90	0.43
102. Salmonier River, Burin	No data		
103. Little St. Lawrence River	No data		
104. Lawn River	No data		
105. Taylor's Bay River	21	0	0.00
106. Salmonier River (Lamaline)	167	59	0.35
107. Piercey's Brook	16	0	0.00
Zone 11: Rivers 108 to 126			
108. Grand Bank Brook	57	13	0.23
109. Garnish River	385	158	0.41
110. Long Harbour River (Fortune Bay)	234	51	0.22
111. Bay du Nord River	89	28	0.31
112. Simmons Brook	42	29	0.69
113. South West Brook	89	21	0.24
114. Old Bay Brook (Old Bay Brook)	16	3	0.19
115. Taylor's Bay Brook	16	0	0.00
116. Conne River	656	276	0.42
117. Long Reach Brook	No data		
118. Alan's Cove Brook	16	0	0.00
119. Bottom Brook	52	21	0.40
120. Dollard Brook	130	128	0.98
121. Grey River	1084	901	0.83
122. White Bear River	599	260	0.43

ANNEXES

Zone	Rods	Catch	CPUE
123. Bay de Loup Brook	21	36	1.71
124. King’s Harbour Brook	10	6	0.60
125. Grandy Brook	886	498	0.56
126. Cinq Cerf Brook (River)	73	53	0.73
Zone 12: Rivers 127 to 134			
127. East Bay Brook, La Poile	No data		
128. La Poile River (North Bay)	578	278	0.48
129. Farmers Brook (Farmers Arm)	No data		
130. Garia Brook (River)	52	54	1.04
131. Burnt Island River	219	116	0.53
132. Isle aux Morts River	276	128	0.46
133. Grand Bay River	31	16	0.52
134. North West Brook, Grand Bay	No data		
Zone 13: Rivers 135 to 152			
135. Bear Cove River	10	0	0.00
136. Little Codroy River	151	31	0.21
137. Great Codroy River	3751	1087	0.29
138. Highlands River	130	24	0.18
139. Crabbe’s Brook	979	270	0.28
140. Middle Barachois Brook	135	44	0.33
141. Robinsons River	1464	677	0.46
142. Fischell’s River	610	269	0.44
143. Flat Bay Brook	1927	662	0.34
144. Little Barachois Brook	302	99	0.33
145. Southwest and Bottom Brooks	2448	734	0.30
146. Harry’s River	2792	730	0.26
147. Fox Island River	109	39	0.36
148. Serpentine River	849	315	0.37
149. Cook’s Brook	Closed to angling		
150. Humber River	13102	4362	0.33
151. Hughes Brook	36	3	0.08
152. Goose Arm Brook	47	6	0.13

Zone	Rods	Catch	CPUE
Zone 14A: Rivers 153 to 174			
153. Trout River	193	34	0.18
154. Lomond River	1740	448	0.26
155. Deer Brook	385	215	0.56
156. Western Brook	No data		
157. Parsons Pond River	47	18	0.38
158. Portland Creek	1391	644	0.46
160. River of Ponds	2094	685	0.33
161. Little Brook Pond	21	6	0.29
162. Torrent River	1938	663	0.34
163. East River (Big East River)	792	294	0.37
164. Castors River	2214	1340	0.61
165. St. Genevieve River	625	376	0.60
166. West River, St. Barbe	Closed to angling		
167. East River (Eastern Arm Brook)	47	37	0.79
168. Big Brook	125	47	0.38
169. Watts Bight Brook	68	9	0.13
170. Pincent's Brook	No data		
171. Parker's River (West Brook), Pistolet Bay	16	0	0.00
172. Bartlett's River	31	3	0.10
173. Upper Brook	31	9	0.29
174. East River, Pistolet Bay	42	32	0.76
Zone 14B: Rivers 175 to 177			
175. Forteau River	177	18	0.10
176. L'anse au Loup River	No data		
177. Pinware River	1688	971	0.58

PUBLIC NOTICES

The Atlantic Salmon Conservation Foundation

The Atlantic Salmon Conservation Foundation (ASCF) is an independent, federally incorporated, non-profit organization, established through a one-time grant of \$30 million from the Government of Canada. The interest generated from investment of the grant will be used to support activities related to the conservation of the wild Atlantic salmon and its habitat.

The goal of the Foundation is to help achieve healthy and sustainable wild Atlantic salmon stocks in Atlantic Canada and Quebec through active working partnerships among volunteer conservation groups, Aboriginal organizations, governments, and others.

Every year between November 1st and mid-December, the Foundation calls for funding proposals for innovative, on-the-ground conservation projects focused on wild Atlantic salmon and its habitat carried-out by community groups. A total of \$300,000 will be available for 2010, consisting of \$50,000 for each province, plus \$50,000 for inter-provincial projects.

To learn about the Foundation and how to apply for funding please go to our website: www.salmonconservation.ca



Newfoundland & Labrador Projects funded by the ASCF: More than **\$83,500** was awarded to conservation partners in Newfoundland & Labrador in 2008-2009.

1. **Hook & Release education course development.** Salmonid Association of Eastern Newfoundland (SAEN). Amount: **\$8,150**
2. **Salmon Index River Identification.** Torngat Joint Fisheries Board. Amount: **\$12,000**
3. **Dead Wolf Brook Habitat Improvement Project.** Gander River Management Association. Amount: **\$1,600**
4. **Stewardship: Now and for Present Generations, all of NF:** SAEN. Amount: **\$22,500**
5. **Conne River Recreation Fishery Fish Habitat and Mortality Study.** Miawpukek First Nation. Amount: **\$16,250**
6. **Fish Friends Education Program – Purchase of new chiller units.** Salmonid Council of Newfoundland and Labrador. Amount: **\$3,000**
7. **Inuit Observations of Land and Sea: ‘Kavisilik’ (Atlantic Salmon) (A Traditional knowledge and use of Atlantic salmon by Labrador Inuit documentary).** Torngat Joint Fisheries Board. Amount: **\$20,000**

What do I do if I notice damage to fish habitat or an activity that is harmful to fish habitat?

Please contact your area DFO Office and speak to the habitat biologist on staff.

DFO Area Office, Eastern NL.....	(709) 772-5597
DFO Area Office, Southern NL	(709) 772-7345
DFO Area Office, Central NL	(709) 292-5197
DFO Area Office, Western NL	(709) 637-4349
DFO Area Office, Labrador	(709) 896-6151

Survey of Recreational Fishing in Canada

Fisheries and Oceans Canada (DFO) and the Provincial Department of Environment and Conservation will be conducting a survey of anglers from January to March 2011, covering the 2010 fishing season.

This survey is part of the 8th Survey of Recreational Fishing in Canada, and is being conducted by all fisheries management agencies in Canada.

We would appreciate it if you would keep records of your fishing activities, locations, expenditures and other such information while fishing during the 2010 fishing season.

If you receive a questionnaire, please respond and provide your input into a better understanding of how fishery resources are being used in Newfoundland and Labrador.



Published By:

Fisheries and Oceans Canada
Communications Branch
Newfoundland and Labrador Region
P.O. Box 5667, St. John's, NL A1C 5X1
www.nfl.dfo-mpo.gc.ca

Cat no: Fs111-1/2010E ISBN: 978-1-100-15094-9

SALMOMETER

HOW BIG WAS THAT FISH?

The Atlantic Salmon Federation has devised a length/weight table, called a Salmometer. It enables the angler to estimate the weight of the salmon once its length has been measured. (In catch-and-release angling it is not advisable to weigh the fish; there is too great a danger of fatally injuring the fish.)

The length of the fish must be measured from the tip of the nose to the fork of the tail. Look up the length in the Salmometer, given in both inches and centimetres, to determine the weight, in pounds and kilograms, immediately to the right.

Length and weight data from different river systems were used to prepare the Salmometer. Salmon from other rivers may differ somewhat in shape, so the precise weight of your salmon may be slightly higher or lower than the figure given in the Salmometer.

in. / cm	lb. / kg	in. / cm	lb. / kg
19.0 / 48.3	2.7 / 1.22	36.0 / 91.4	18.2 / 8.26
19.5 / 49.5	2.9 / 1.32	36.5 / 92.7	19.0 / 8.62
20.0 / 50.8	3.1 / 1.41	37.0 / 94.0	19.7 / 8.94
21.0 / 53.3	3.4 / 1.54	38.0 / 96.5	21.2 / 9.62
21.5 / 54.6	3.8 / 1.72	38.5 / 97.8	22.0 / 9.98
22.0 / 55.9	4.2 / 1.91	39.0 / 99.1	22.7 / 10.30
22.5 / 57.2	4.6 / 2.09	39.5 / 100.3	23.5 / 10.66
23.0 / 58.4	5.0 / 2.27	40.0 / 101.6	24.2 / 10.98
23.5 / 59.7	5.4 / 2.45	40.5 / 102.9	25.0 / 11.34
24.0 / 61.0	5.8 / 2.63	41.0 / 104.1	25.7 / 11.66
24.5 / 62.2	6.2 / 2.81	41.5 / 105.4	26.5 / 12.02
25.0 / 63.5	6.6 / 3.00	42.0 / 106.7	27.2 / 12.34
25.5 / 64.8	7.0 / 3.18	42.5 / 108.0	28.0 / 12.70
26.0 / 66.0	7.4 / 3.36	43.0 / 109.2	28.7 / 13.02
26.5 / 67.3	7.8 / 3.54	43.5 / 110.5	29.5 / 13.38
27.0 / 68.6	8.2 / 3.72	44.0 / 111.8	30.3 / 13.74
27.5 / 69.9	8.6 / 3.90	44.5 / 113.0	31.0 / 14.06
28.0 / 71.1	9.0 / 4.08	45.0 / 114.3	31.8 / 14.42
28.5 / 72.4	9.4 / 4.27	45.5 / 115.6	32.5 / 14.74
29.0 / 73.7	9.8 / 4.45	46.0 / 116.8	33.3 / 15.10
29.5 / 74.9	10.3 / 4.67	46.5 / 118.1	34.0 / 15.42
30.0 / 76.2	10.7 / 4.85	47.0 / 119.4	34.8 / 15.79
30.5 / 77.5	11.1 / 5.03	47.5 / 120.7	35.5 / 16.10
31.0 / 78.7	11.6 / 5.26	48.0 / 121.9	36.3 / 16.47
31.5 / 80.0	12.0 / 5.44	48.5 / 123.2	37.0 / 16.78
32.0 / 81.3	12.4 / 5.62	49.0 / 124.5	37.8 / 17.15
32.5 / 82.6	13.0 / 5.90	49.5 / 125.7	38.5 / 17.46
33.0 / 83.8	13.7 / 6.21	50.0 / 127.0	39.3 / 17.83
33.5 / 85.1	14.5 / 6.58	50.5 / 128.3	40.0 / 18.14
34.0 / 86.4	15.2 / 6.90	51.0 / 129.5	40.8 / 18.51
34.5 / 87.6	16.0 / 7.26	51.5 / 130.8	41.5 / 18.82
35.0 / 88.9	16.7 / 7.58	52.0 / 132.1	42.3 / 19.19
35.5 / 90.2	17.5 / 7.94	52.5 / 133.4	43.0 / 19.50

Do you have any questions or concerns? Contact one of our DFO offices:


Fisheries and Oceans Canada Area Offices

Eastern and Southern	(709) 772-5044
Central and Labrador	(709) 292-5170
Western	(709) 637-4332

Fisheries and Oceans Canada Detachment Offices

Bay Roberts	(709) 786-3960
Placentia	(709) 227-5911
Marystown	(709) 279-7863
Clareville	(709) 466-8272
Twillingate	(709) 884-2411
Springdale	(709) 673-5250
Stephenville	(709) 643-8000
Rocky Harbour	(709) 458-3082
St. Anthony	(709) 454-3045
Happy Valley-Goose Bay	(709) 896-6150

Angling Line: Recorded message for in-season river openings and closures (709) 772-4423





**POACHERS VALUE YOUR SILENCE.
DON'T SUPPORT THEM.**

REPORT THEM.

1-800-222-TIPS (8477)

Web: www.nlcrimestoppers.com

Text: **TIP190** + message to: **274637 (CRIMES)**

Remember: all information is anonymous.

**“Fisheries and Oceans Canada and
Provincial Inland Fish Enforcement
are working together to conserve and
protect inland salmon and trout.”**


Newfoundland
Labrador

Canada 