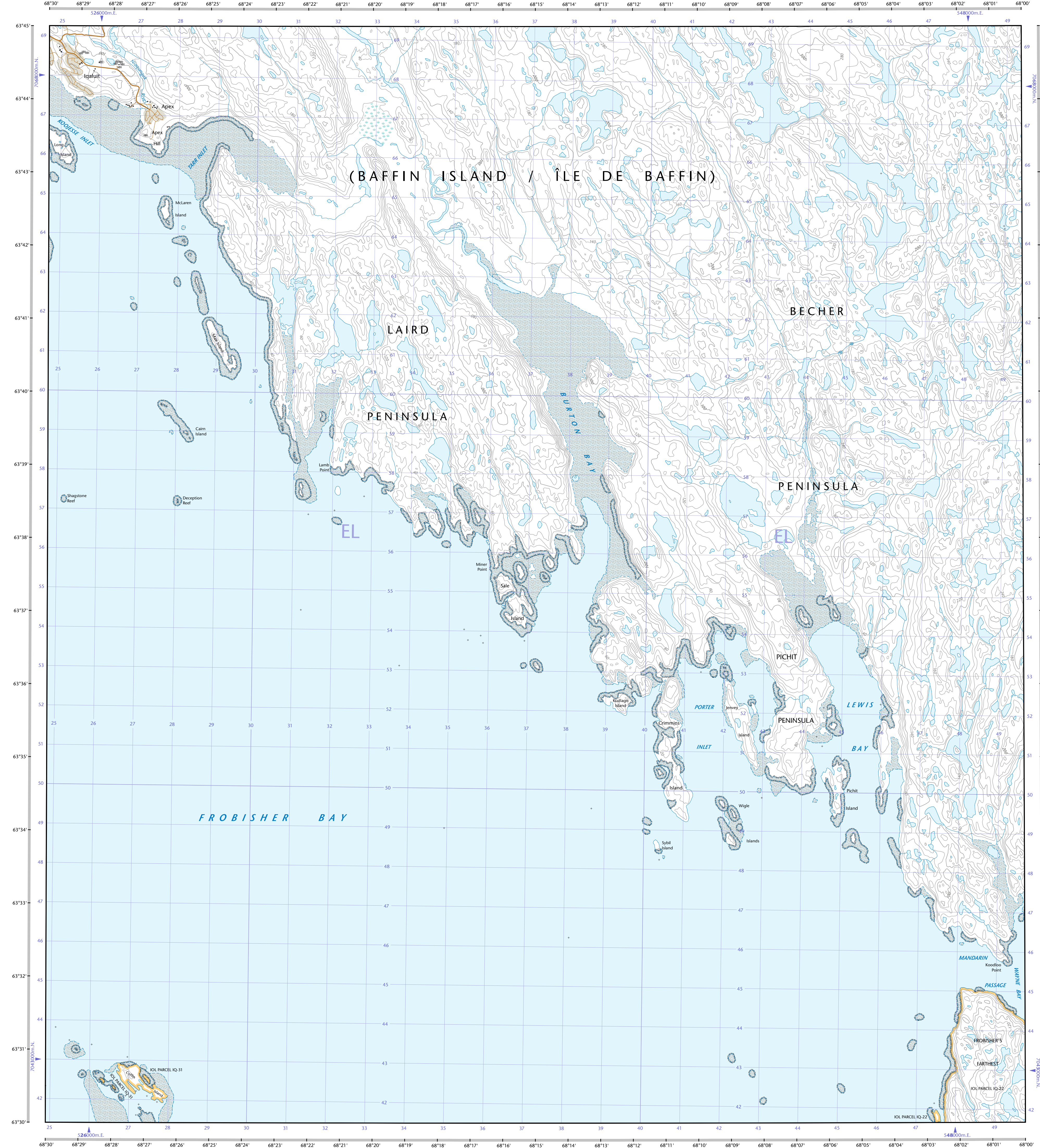



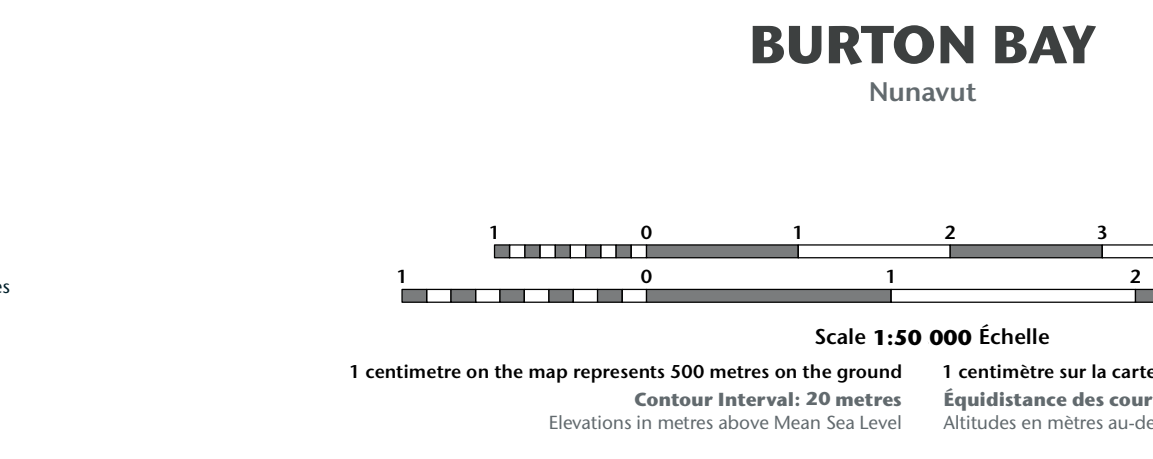
- Legend listing various symbols and their corresponding features: Road, Railway, Pipeline, Airport, etc.



Grid coordinate table showing latitude and longitude values for the map area.



Map content validity dates, Dates de validité du contenu de la carte, and other metadata information.



Use diagram only to obtain numeric values, Approximate Mean Declination 2010, and magnetic declination information.

Grid coordinate table for the map area, showing latitude and longitude values.