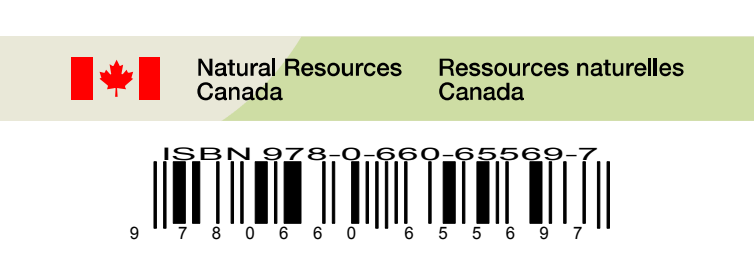

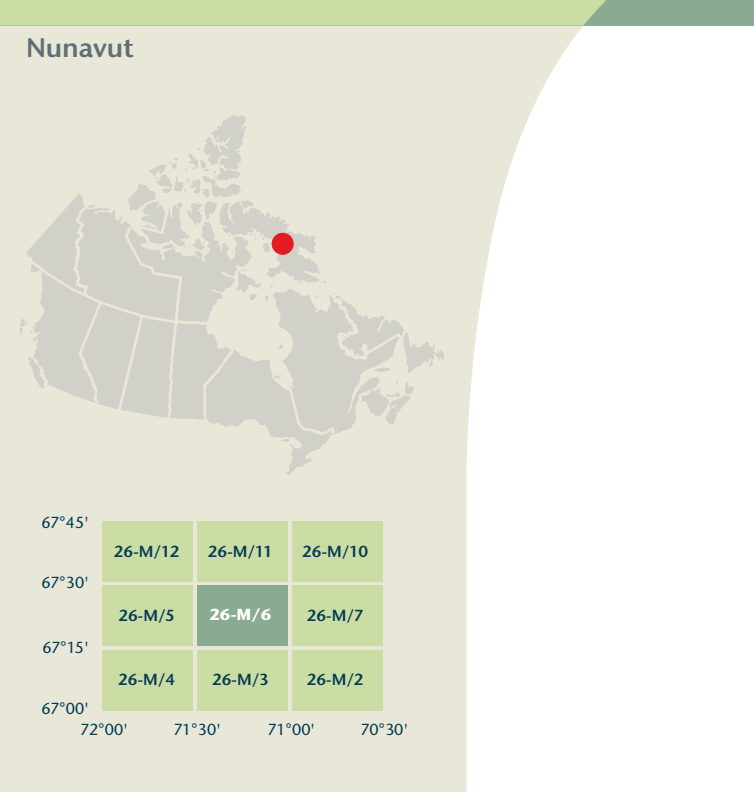


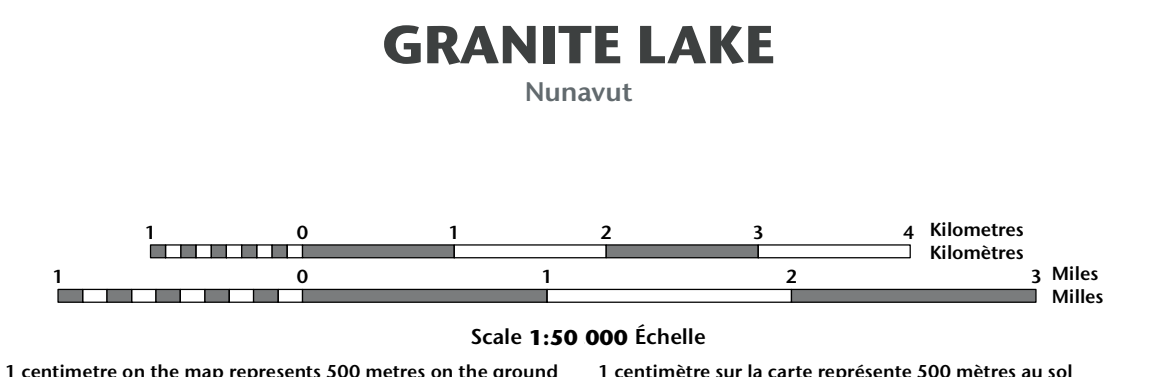
- Legend listing various symbols and their corresponding features: Road, Railway, Boundary, Power, Pipeline, Airport, etc.



Produced on February 1, 2011, by the Centre for Topographic Information, Natural Resources Canada.

Map content validity dates: Road network, Absent; Hydrographic network, 1982-2002; Vegetation, Absent; Buildings, Absent; Boundaries, Absent; Toponymy, 2004-2010.

Dates de validité du contenu de la carte: Réseau routier, Absent; Réseau hydrographique, 1982-2002; Végétation, Absent; Bâtiements, Absent; Limites, Absent; Toponymie, 2004-2010.



Use diagram only to obtain numeric values. Approximate Mean Declination 2011 for centre of map: Annual change decreasing 32.4".

100 000 metre Square Identification. North American Datum 1983. 1000 metre Universal Transverse Mercator Grid.

Table with 4 columns: Easting, Northing, and Edition numbers for the map grid.

26-M/6 SCALE 1:50 000 EDITION 01 VERSION 00 SÉRIE A713

This map is not to be used for air or marine navigation.

Cette carte ne doit pas être utilisée pour la navigation aérienne ou maritime.

1 centimetre on the map represents 500 metres on the ground. Échelle 1:50 000.

For magnetic declination information, visit: http://geomatics.nrcan.gc.ca/geomag

A substantial on how to estimate position from the UTM grid can be found at: http://maps.nrcan.gc.ca/topo101

Printed map / Carte imprimée. Cat. no. / No de cat. M116-2/020400-POF. ISBN 978-1-100-51786-5.