
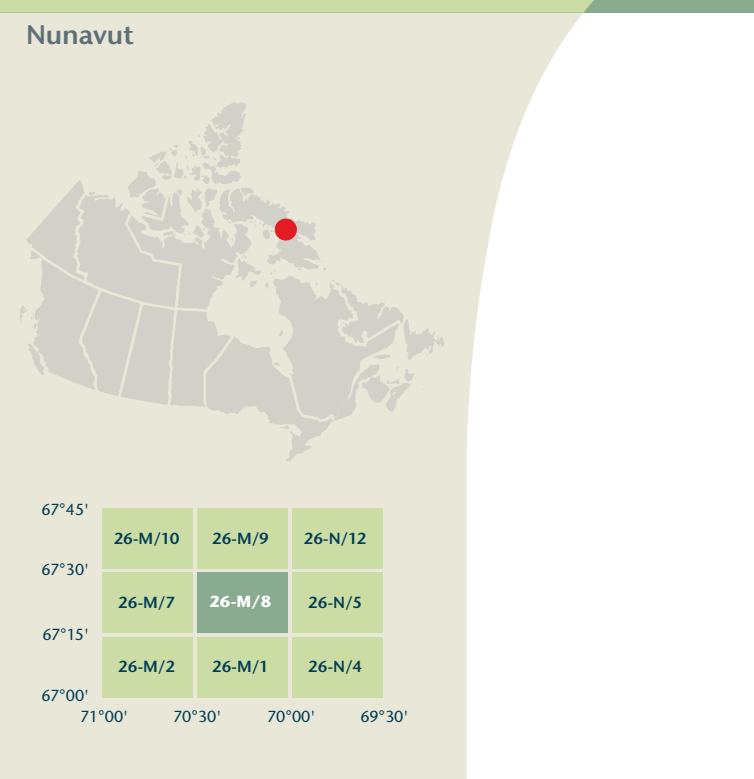
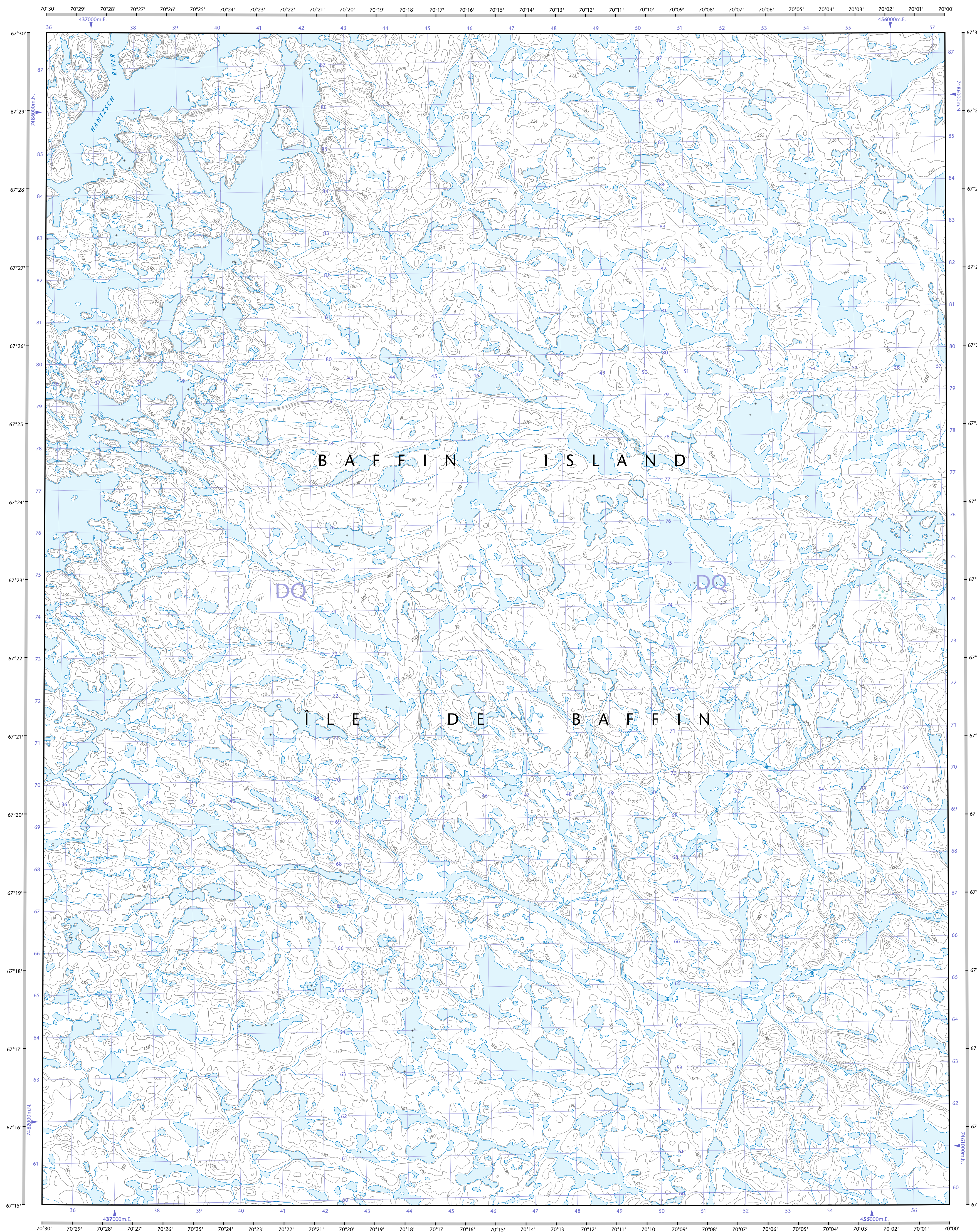


- Legend listing various symbols and their corresponding geographical features such as roads, railways, boundaries, and terrain features.



Produced on January 31, 2011, by the Centre for Topographic Information, Natural Resources Canada.

Map content validity dates: Road network, Absent; Hydrographic network, 1982-2006; Vegetation, Absent; Buildings, Absent; Boundaries, Absent; Toponymy, 2005-2010.

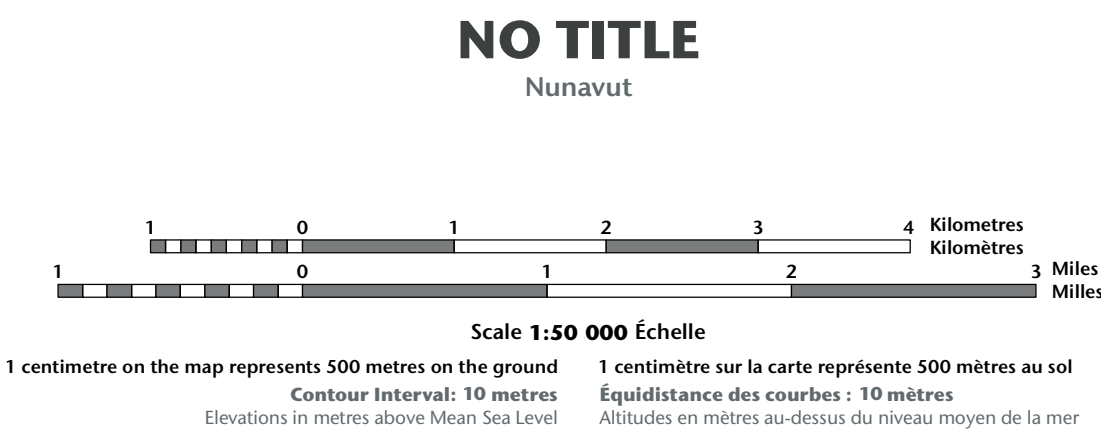
For corrections, additions or comments concerning the content of this map, please contact Natural Resources Canada at: topo.maps@NRCan.gc.ca

This map is not to be used for air or marine navigation.

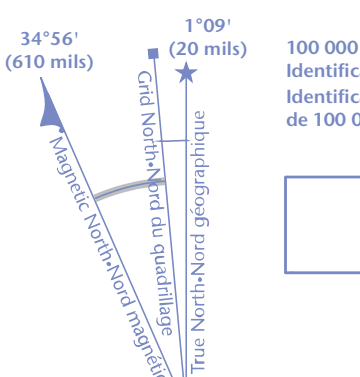
Dates de validité du contenu de la carte: Réseau routier, Absent; Réseau hydrographique, 1982-2006; Végétation, Absent; Bâtiements, Absent; Limites, Absent; Toponymie, 2005-2010.

Consultez les métadonnées détaillées sur: http://GeoGratis.gc.ca

Cette carte ne doit pas être utilisée pour la navigation aérienne ou maritime.



Use diagram only to obtain numeric values. Approximate Mean Declination 2011 for centre of map: Annual change decreasing 32.4".



100 000 metre Square Identification: 26-M/8 26-M/9 26-N/12 26-M/7 26-M/8 26-N/3 26-M/2 26-M/1 26-N/4

Table with 4 columns: Easting, Northing, Easting, Northing. Values: 26-M/8, 26-M/9, 26-N/12, 26-M/7, 26-M/8, 26-N/3, 26-M/2, 26-M/1, 26-N/4, 26-M/8, 26-M/9, 26-N/12, 26-M/7, 26-M/8, 26-N/3, 26-M/2, 26-M/1, 26-N/4.

26-M/8 SCALE 1:50 000 EDITION 01 VERSION 00 SÉRIE A713

Printed map / Carte imprimée: Cat. no. / No de cat. M116-2/020408-PDF ISBN 978-0-606-65177-0

Digital map / Carte numérique: Cat. no. / No de cat. M116-2/020408-PDF ISBN 978-1-100-57788-9