
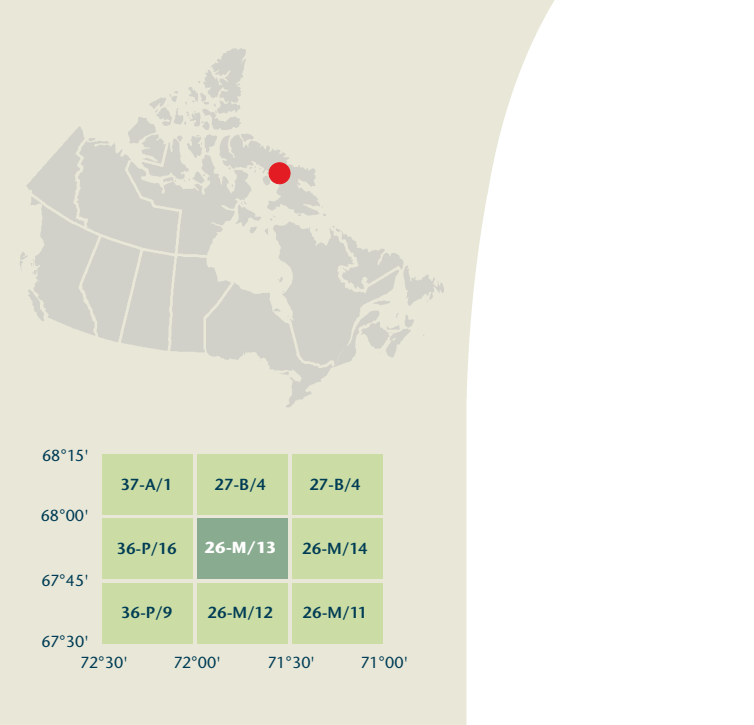
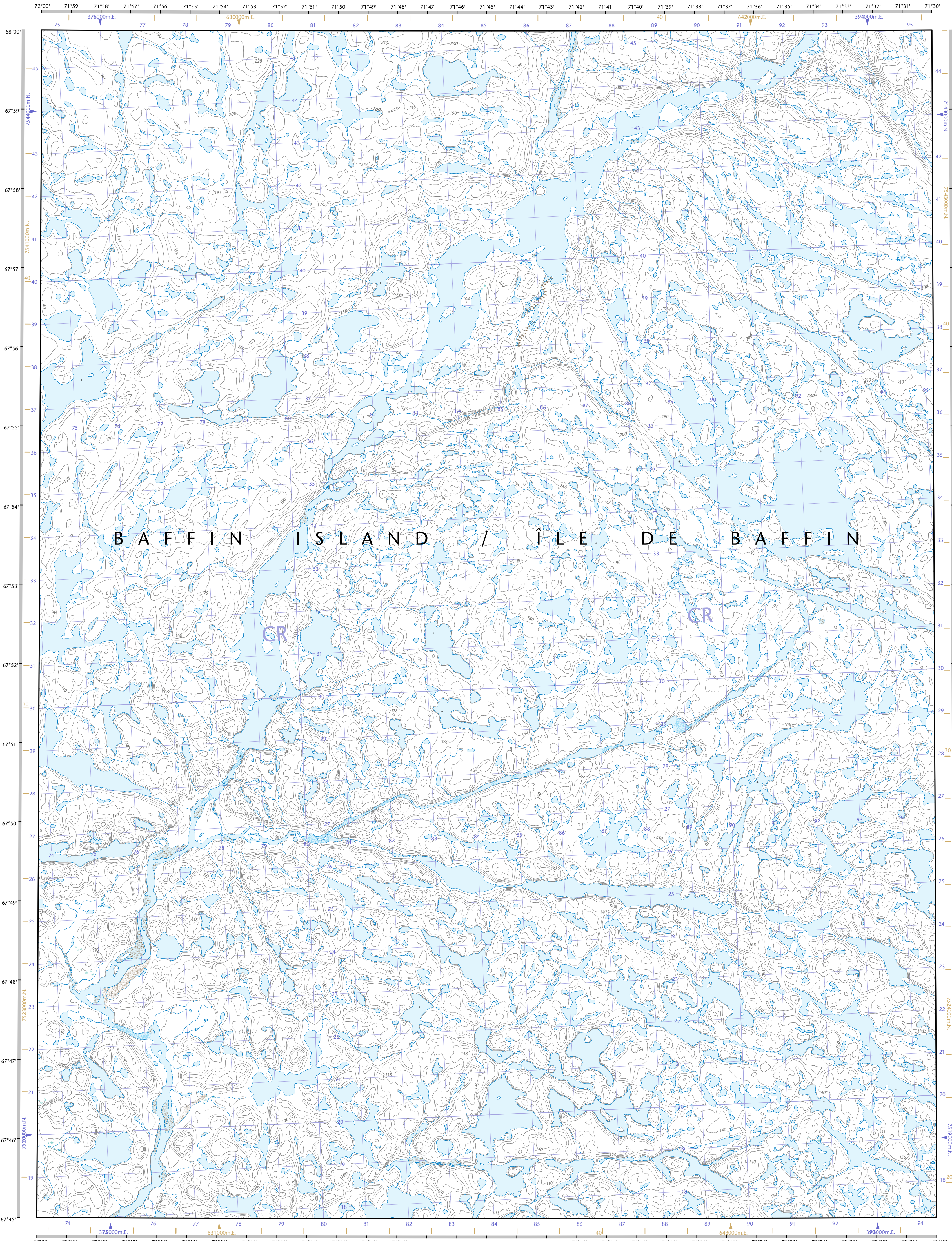


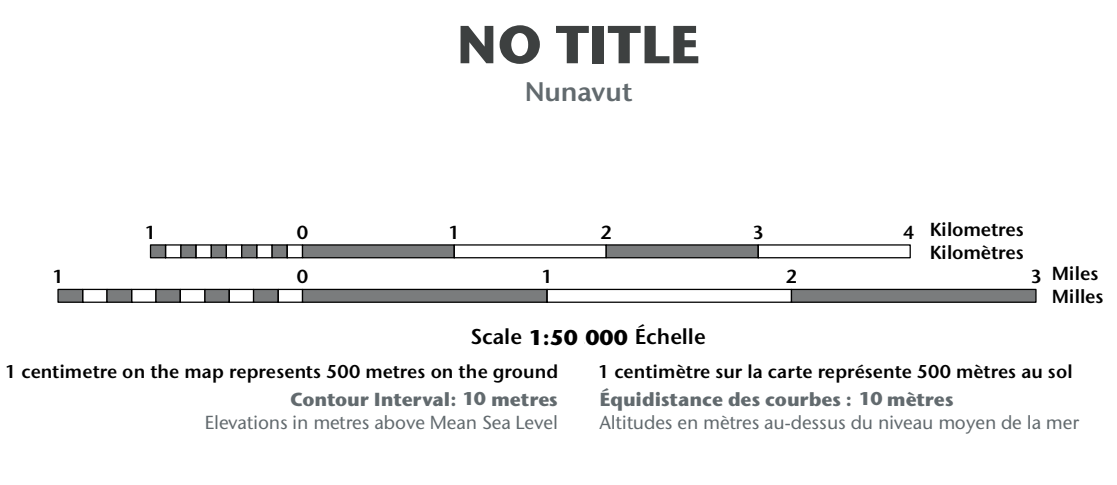
- Legend listing various symbols and their corresponding features: Road, Railway, Boundary, Airport, etc.



Produced on February 9, 2011, by the Centre for Topographic Information, Natural Resources Canada.

Map content validity dates: Road network, Absent; Hydrographic network, 1982-2002; Vegetation, Absent; Buildings, Absent; Boundaries, Absent; Toponymy, 2010.

Dates de validité du contenu de la carte: Réseau routier, Absent; Réseau hydrographique, 1982-2002; Végétation, Absent; Bâtiements, Absent; Limites, Absent; Toponymie, 2010.



Use diagram only to obtain numerical values. Approximate Mean Declination: 2011. Annual change decreasing 33.6".

Table with map grid coordinates and sheet numbers (e.g., 68°15', 68°10', 68°05', 67°50').