
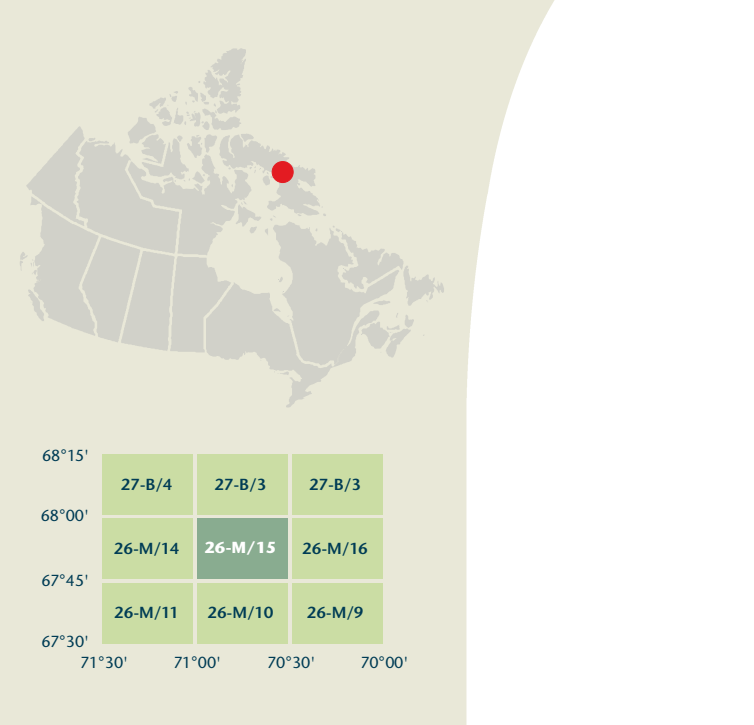


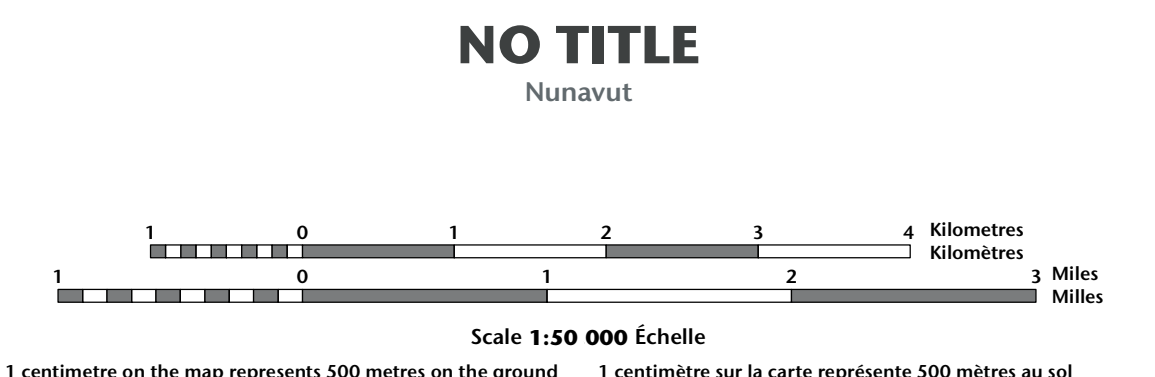
- Legend for map symbols including roads, railways, boundaries, and various infrastructure.



Produced on February 9, 2011, by the Centre for Topographic Information, Natural Resources Canada.

Map content validity dates: Road network, Absent; Hydrographic network, 1982-2002; Vegetation, Absent; Buildings, Absent; Boundaries, Absent; Toponymy, 2010.

Dates de validité du contenu de la carte: Réseau routier, Absent; Réseau hydrographique, 1982-2002; Végétation, Absent; Bâtiements, Absent; Limites, Absent; Toponymie, 2010.



Use diagram only to obtain numeric values. Approximate Mean Declination 2011 for centre of map: Annual change decreasing 33.6'.

100 000 metre Square Identification. Transverse Mercator Projection. North American Datum 1983.

Table with 4 columns: Easting, Northing, Easting, Northing. Values include 27 8/4, 27 8/3, 27 8/3, 26 M/14, 26 M/15, 26 M/14, 26 M/11, 26 M/10, 26 M/9.