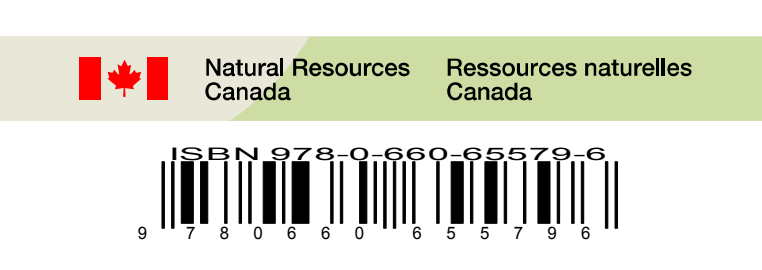

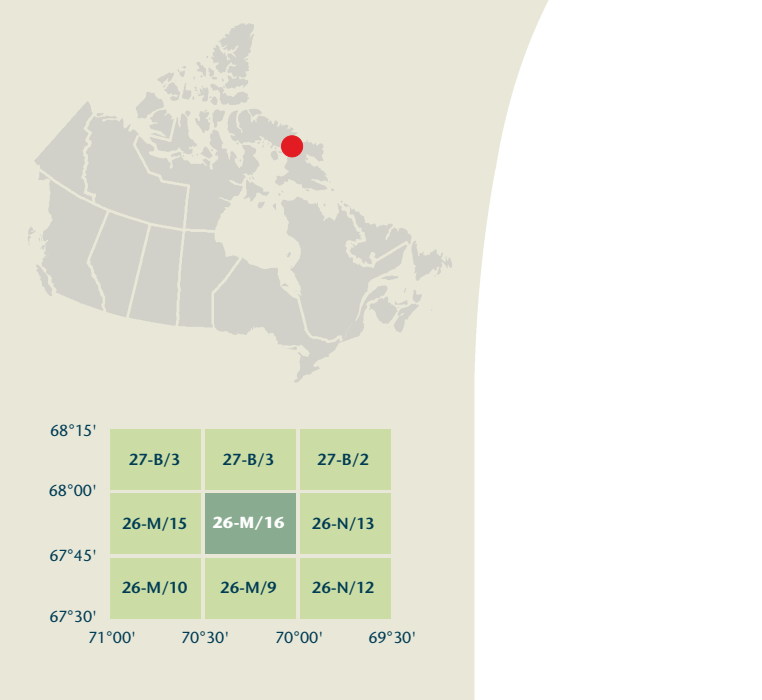
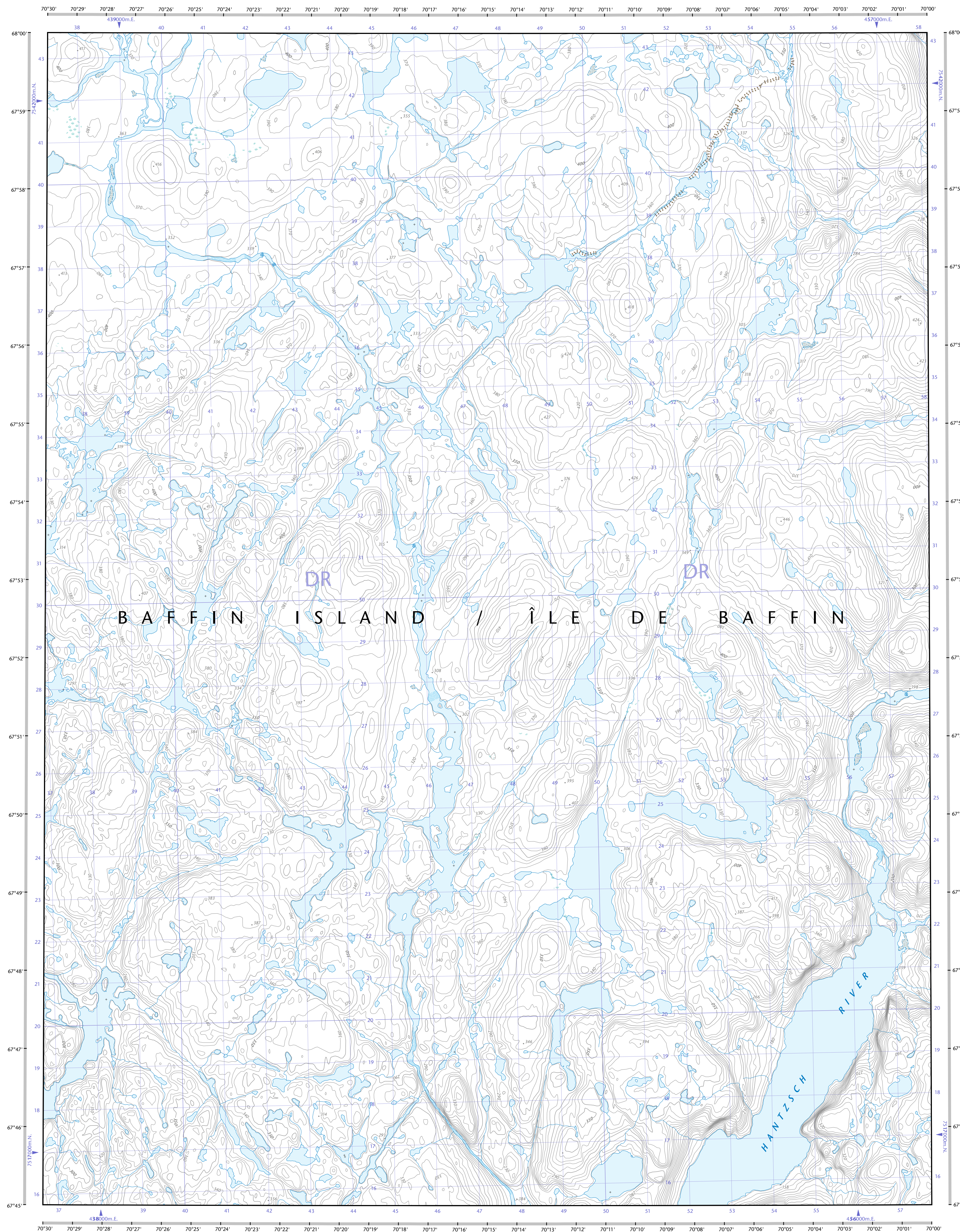


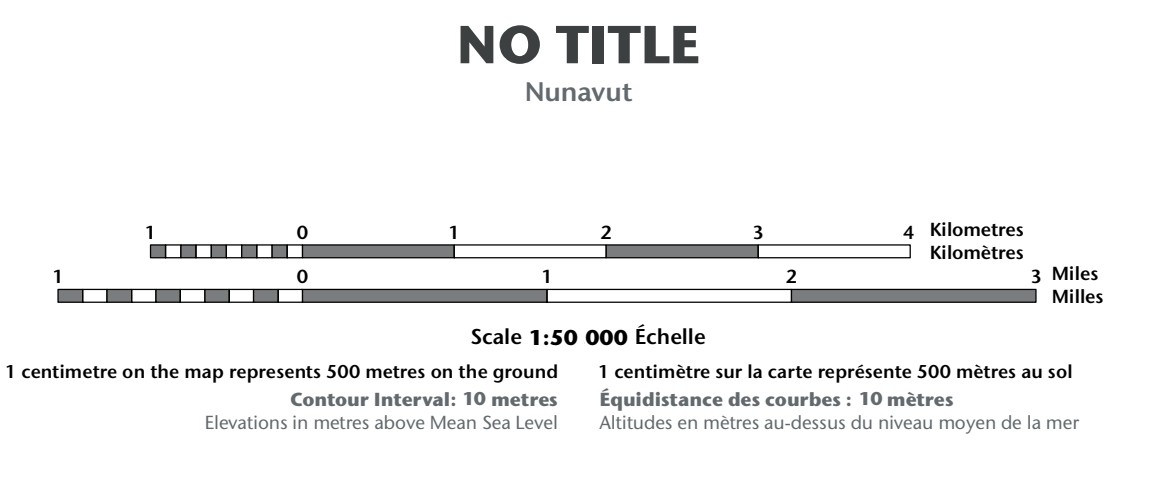
- Legend for map symbols including roads, railways, boundaries, and various landmarks.



Produced on October 04, 2010, by the Centre for Topographic Information, Natural Resources Canada.

Map content validity dates: Road network, Absent; Hydrographic network, 1982-2002; Vegetation, Absent; Buildings, Absent; Boundaries, Absent; Toponymy, 2005-2009.

Dates de validité du contenu de la carte: Réseau routier, Absent; Réseau hydrographique, 1982-2002; Végétation, Absent; Bâtiments, Absent; Limites, Absent; Toponymie, 2005-2009.



Use diagram only to obtain numeric values. Approximate Mean Declination 2010 for center of map: Annual change decreasing 36.2'.

100 000 metre Square Identification. Transverse Mercator Projection. North American Datum 1983.

Table with 4 columns: Easting, Northing, UTM Zone, and UTM Grid.

This map is not to be used for air or marine navigation.

Cette carte ne doit pas être utilisée pour la navigation aérienne ou maritime.

Digital map / Carte numérique. Cat. no. / No de cat. M116-2/020416-PDF.