
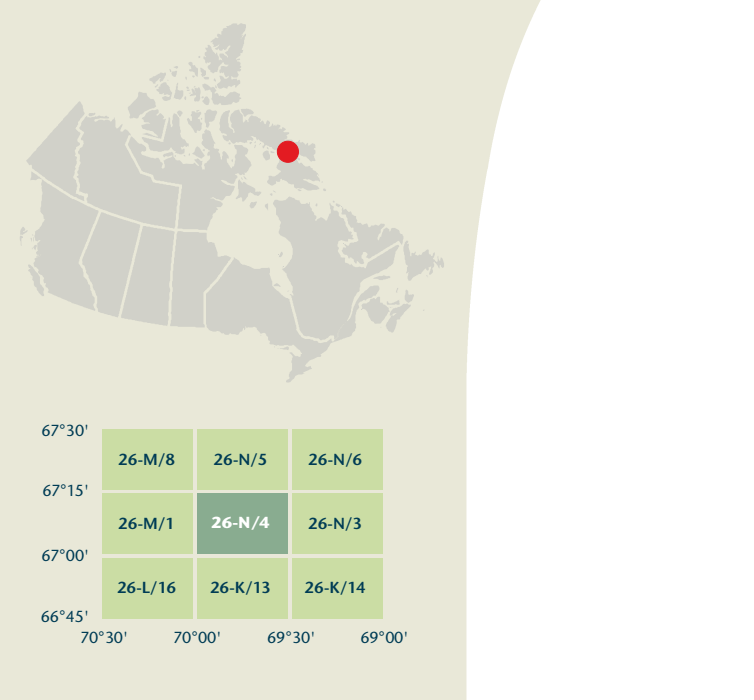
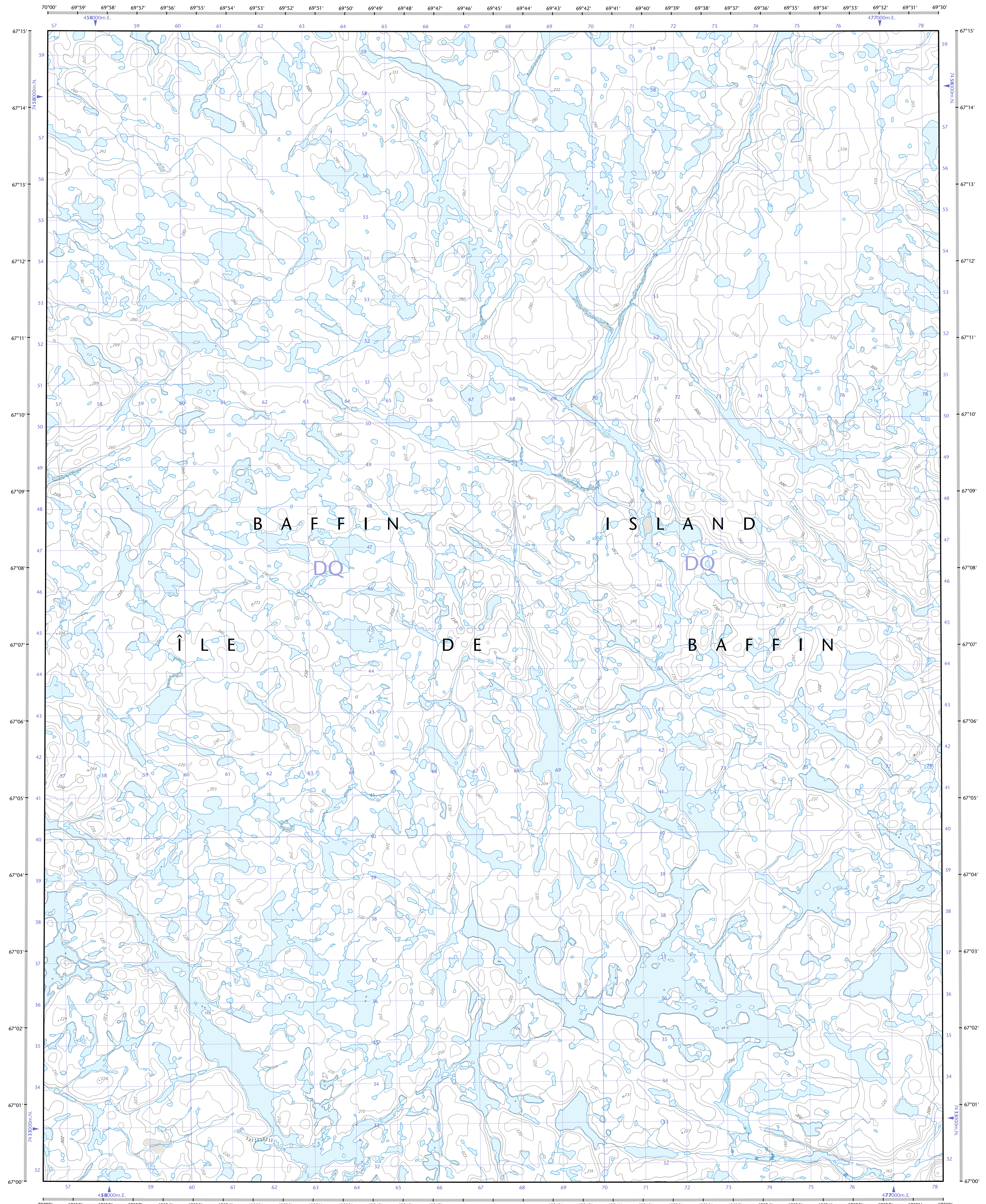


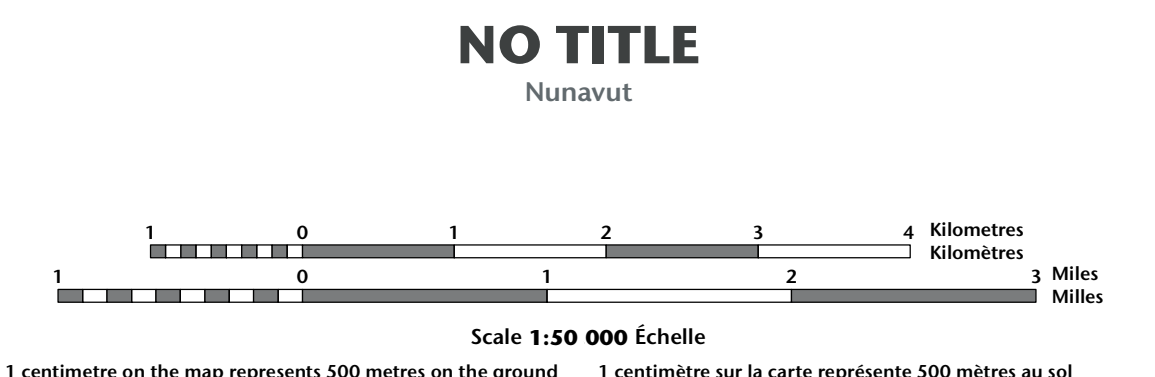
- Legend listing various symbols and their corresponding geographical features such as roads, railways, boundaries, and terrain features.



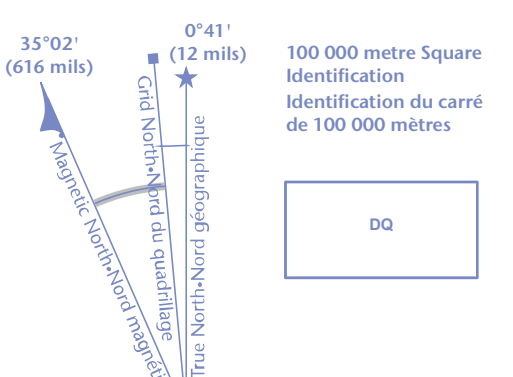
Produced on July 18, 2010, by the Centre for Topographic Information, Natural Resources Canada. Établie le 18 juillet 2010, par le Centre d'information topographique, Ressources naturelles Canada.

Map content validity dates: Road network, Absent; Hydrographic network, 1982-2006; Vegetation, Absent; Buildings, Absent; Boundaries, Absent; Toponymy, 2009.

Dates de validité du contenu de la carte: Réseau routier, Absent; Réseau hydrographique, 1982-2006; Végétation, Absent; Bâtiements, Absent; Limites, Absent; Toponymie, 2009.



Use diagram only to obtain numeric values. Approximate Mean Declination: 2010 for centre of map. Annual change decreasing 34.6°.



Transverse Mercator Projection. Projection transverse de Mercator. North American Datum 1983. Système de référence nord-américain 1983.

This map is not to be used for air or marine navigation.

This map is not to be used for air or marine navigation.

This map is not to be used for air or marine navigation.

This map is not to be used for air or marine navigation.

This map is not to be used for air or marine navigation.

This map is not to be used for air or marine navigation.

This map is not to be used for air or marine navigation.

This map is not to be used for air or marine navigation.