
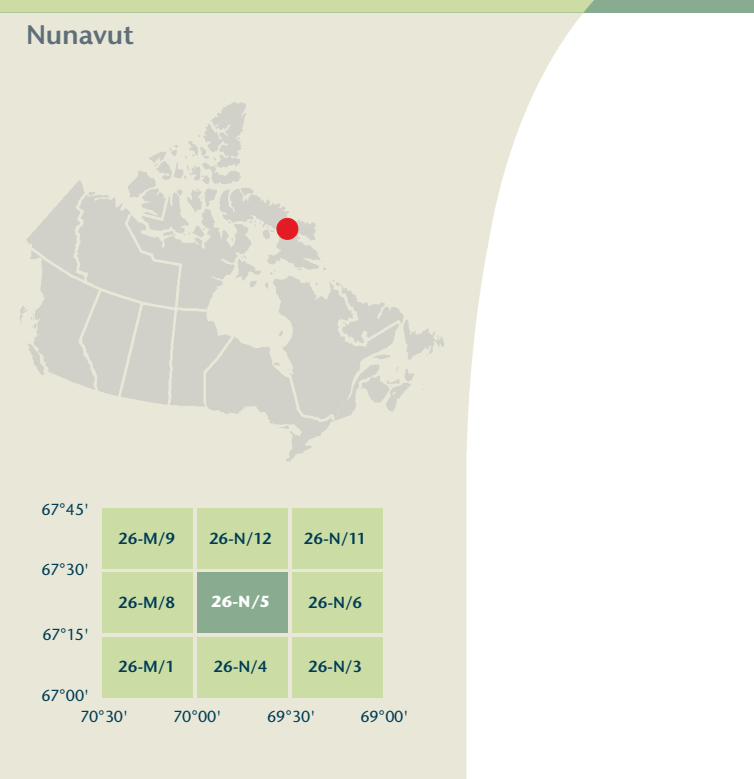
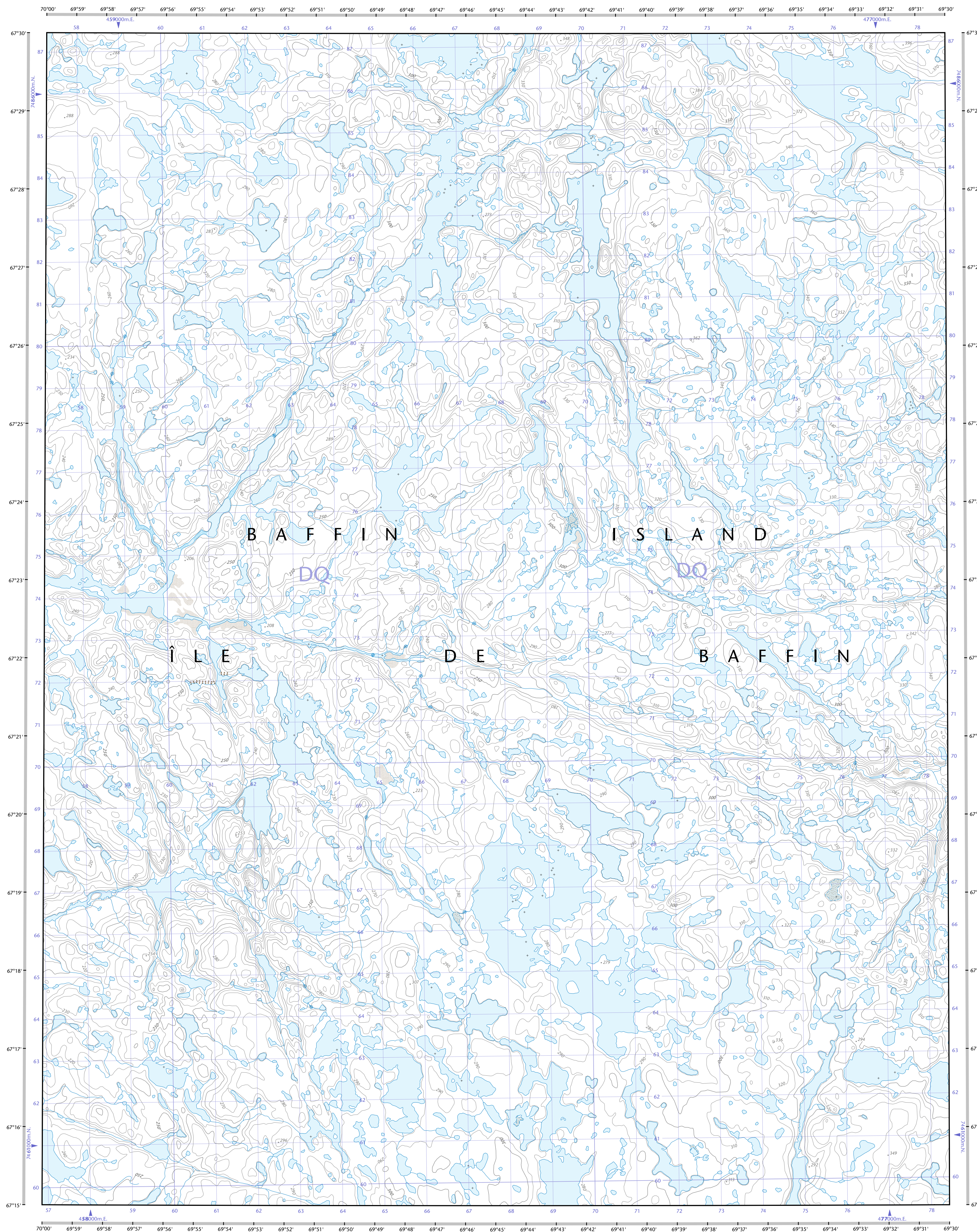


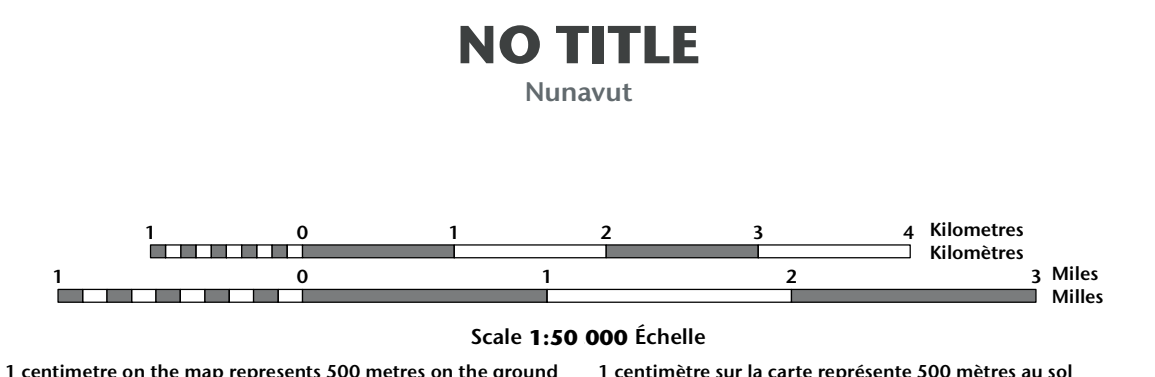
- Legend listing various symbols and their corresponding features: Road, Railway, Boundary, Pipeline, Airport, etc.



Produced on July 17, 2010, by the Centre for Topographic Information, Natural Resources Canada. Établie le 17 juillet 2010, par le Centre d'information topographique, Ressources naturelles Canada.

Map content validity dates: Road network, Absent; Hydrographic network, 1982-2006; Vegetation, Absent; Buildings, Absent; Boundaries, Absent; Toponymy, 2009.

Dates de validité du contenu de la carte: Réseau routier, Absent; Réseau hydrographique, 1982-2006; Végétation, Absent; Bâtiements, Absent; Limites, Absent; Toponymie, 2009.



Use diagram only to obtain numeric values. Approximate Mean Declination 2010 for centre of map: Annual change decreasing 35.1".

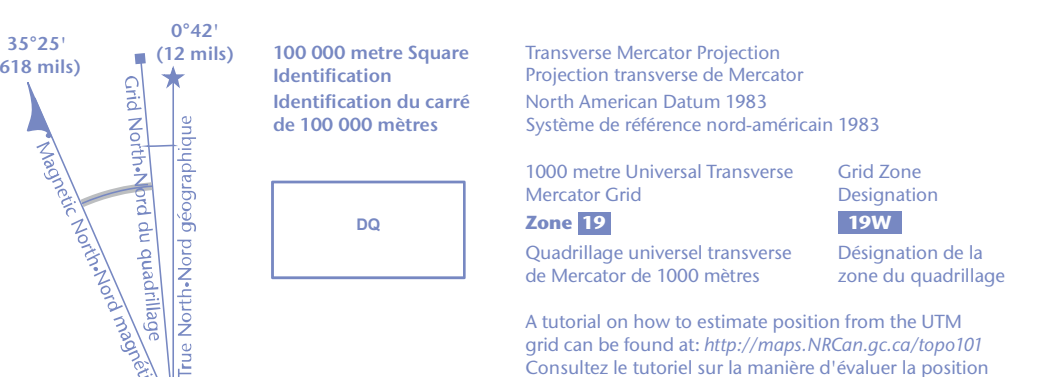


Table with 4 columns: Easting, Northing, Sheet Number, and Edition. Includes sheet numbers 26-M/9 to 26-N/11 and 26-M/8 to 26-N/4.