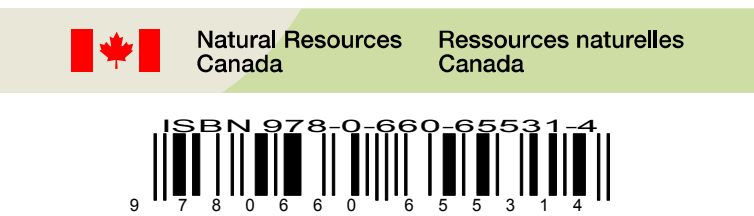

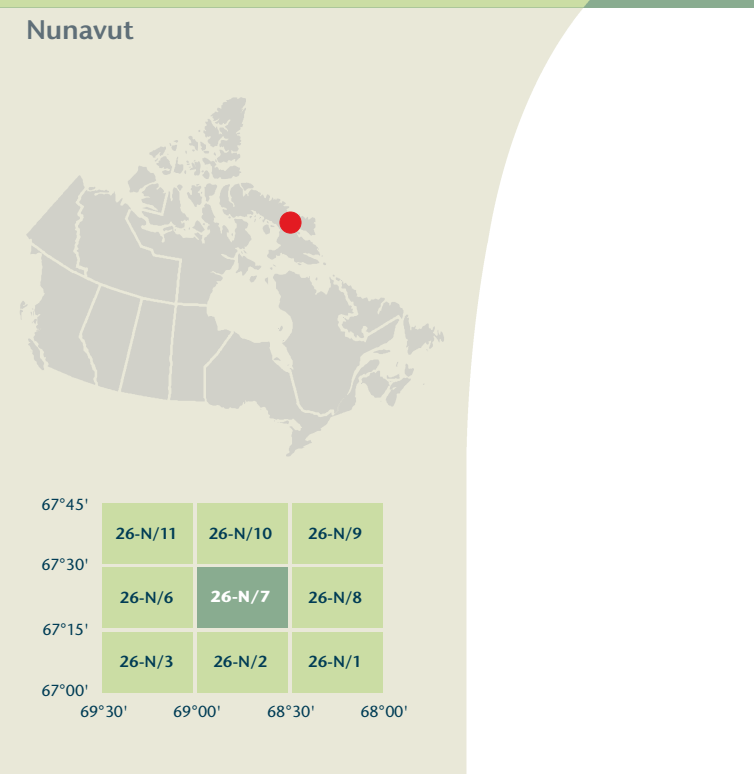


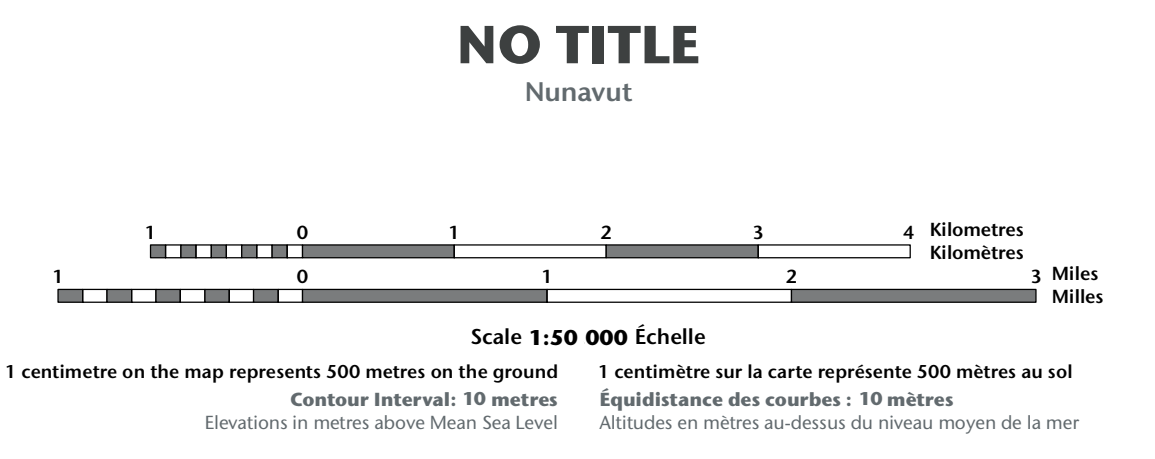
- Legend listing various symbols and their corresponding features: Road, Railway, Boundary, Pipeline, Airport, etc.



Produced on August 12, 2010, by the Centre for Topographic Information, Natural Resources Canada.

Map content validity dates: Road network, Absent; Hydrographic network, 1969-2007; Vegetation, Absent; Buildings, Absent; Boundaries, Absent; Toponymy, 2009.

Dates de validité du contenu de la carte: Réseau routier, Absent; Réseau hydrographique, 1969-2007; Végétation, Absent; Bâtiements, Absent; Limites, Absent; Toponymie, 2009.



Use diagram only to obtain numeric values for centre of map. Annual change decreasing 34.9°.

Transverse Mercator Projection, North American Datum 1983, 1000 metre Universal Transverse Mercator Grid.