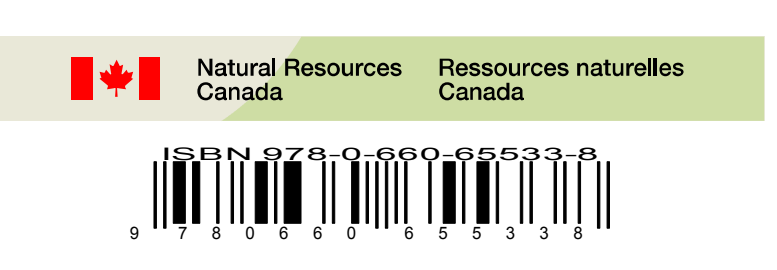

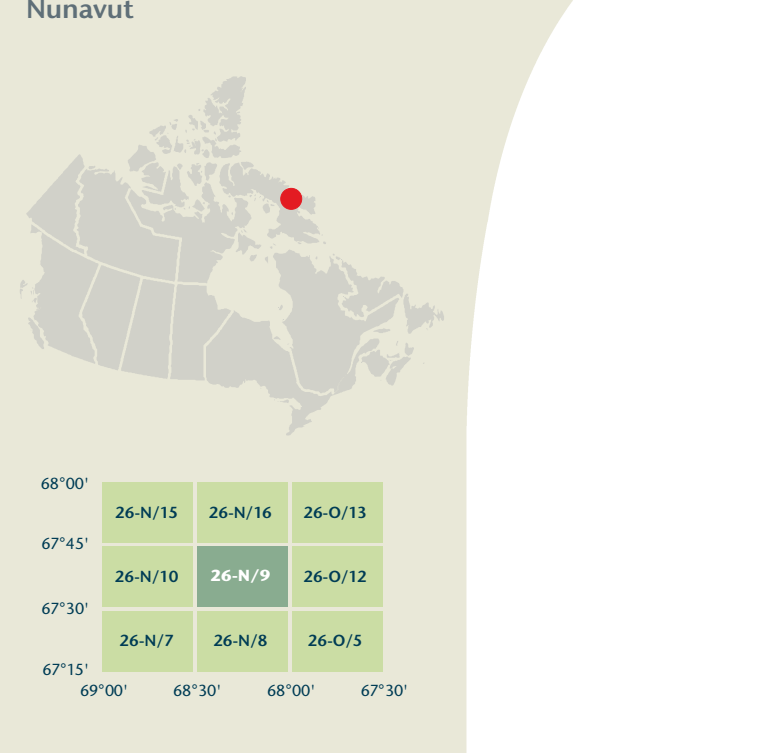
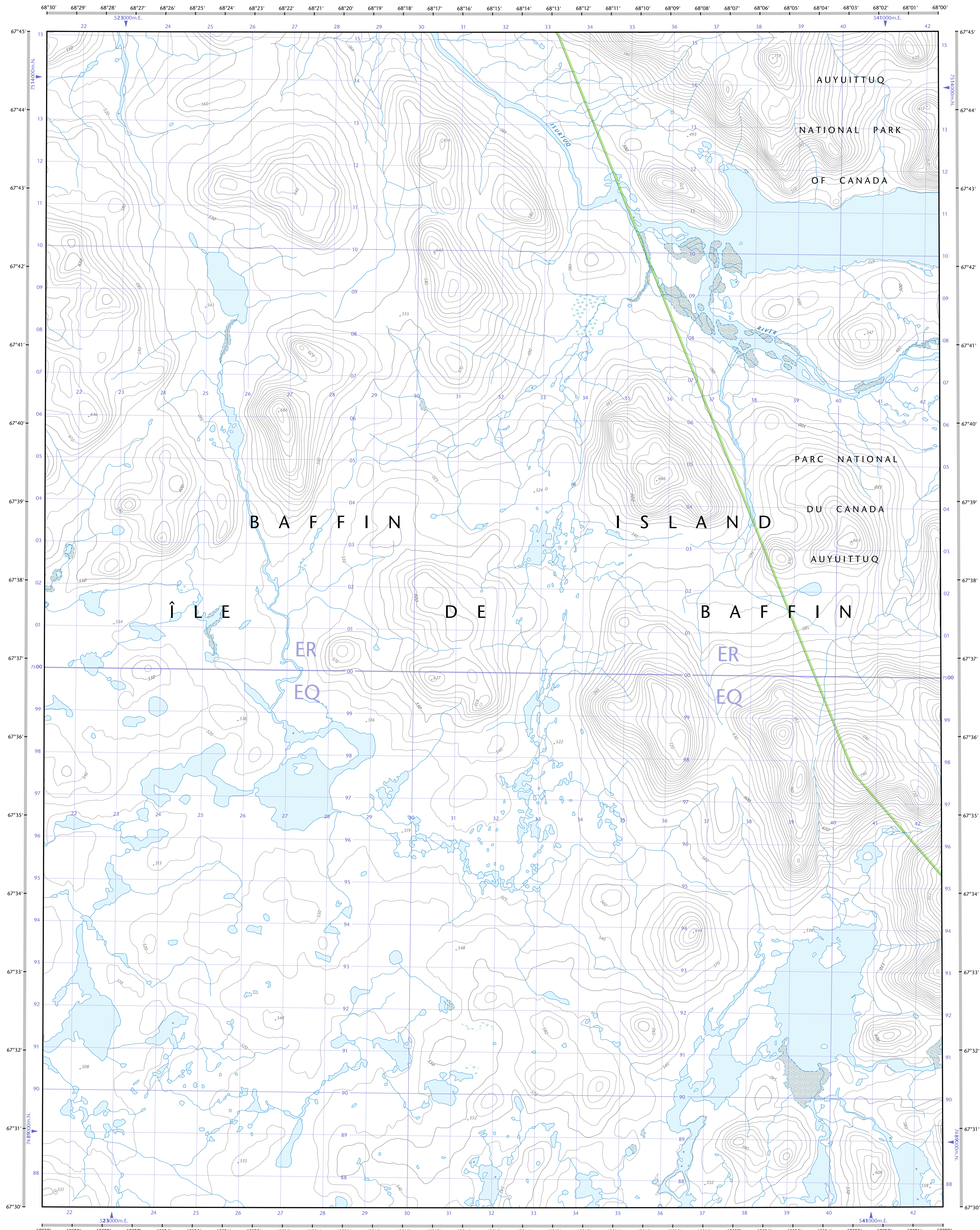


- Road: hard surface, more than 2 lanes; service centre
- Road: pavement less than 2 lanes; service centre
- Road: hard surface, 2 lanes; less than 2 lanes; snowplow
- Road: pavement less than 2 lanes; snowplow
- Road: hard surface; one or two lanes; paved; covered bridge
- Road: pavement less than 2 lanes; paved; covered bridge
- Road: loose surface; dry weather; vehicle track or winter road; trail; portage
- Road: loose surface; dry weather; vehicle track or winter road; trail; portage
- Highway interchange; highway route number; toll; area
- Highway interchange; highway route number; toll; area
- Railway, single track; railway station; freight; multiple tracks; turntable
- Railway, single track; railway station; freight; multiple tracks; turntable
- Railway, abandoned; railway yard
- Railway, abandoned; railway yard
- Rapid transit: rail, road, footbridge
- Rapid transit: rail, road, footbridge
- Transport rapid: viaduct; trestle; passelle
- Transport rapid: viaduct; trestle; passelle
- Causeway: covered bridge; tunnel; bridge; movable bridge
- Causeway: covered bridge; tunnel; bridge; movable bridge
- Boundary: international
- Boundary: international
- Boundary: provincial or territorial
- Boundary: provincial or territorial
- Boundary: unsurveyed provincial or territorial; area outline
- Boundary: unsurveyed provincial or territorial; area outline
- Boundary: administrative; recreation
- Boundary: administrative; recreation
- Boundary: geographic; unsurveyed geographic
- Boundary: geographic; unsurveyed geographic
- Wall; fence
- Wall; fence
- Power transmission line; multiple lines; submarine cable
- Power transmission line; multiple lines; submarine cable
- Pipeline: oil; natural gas
- Pipeline: oil; natural gas
- Pipeline: multi-use; control valve; multiple lines
- Pipeline: multi-use; control valve; multiple lines
- Pipeline: utilization multiple; valve or control; lignes multiples
- Pipeline: utilization multiple; valve or control; lignes multiples
- Pipeline: underground; oil; natural gas; multi-use
- Pipeline: underground; oil; natural gas; multi-use
- Mine: pit; sand; gravel; clay; quarry
- Mine: pit; sand; gravel; clay; quarry
- Airport or airfield; official; nonofficial; heliport
- Airport or airfield; official; nonofficial; heliport
- Chemise; industrial; dam; rack; turbine; height; luminaire; lamp
- Chemise; industrial; dam; rack; turbine; height; luminaire; lamp
- Tank; water tank; radar antenna; radio telescope
- Tank; water tank; radar antenna; radio telescope
- Site; grain elevator; clearance tower
- Site; grain elevator; clearance tower
- Site; elevator; grain; tour de dégagement
- Site; elevator; grain; tour de dégagement
- Electric facility; oil or natural gas facility; wind-powered device
- Electric facility; oil or natural gas facility; wind-powered device
- Tower; communication; fire; control
- Tower; communication; fire; control
- Domestic waste; liquid waste; industrial solid deposit
- Domestic waste; liquid waste; industrial solid deposit
- Landfill; historic site; ruins; zoo
- Landfill; historic site; ruins; zoo
- Golf course; campground; ski area; sportsplex
- Golf course; campground; ski area; sportsplex
- Building; underground building; religious; educational; cabin
- Building; underground building; religious; educational; cabin
- Hospital; medical centre; senior citizens home; lodging
- Hospital; medical centre; senior citizens home; lodging
- City hall; municipality; community centre
- City hall; municipality; community centre
- Customs post; ranger or warden station; cemetery
- Customs post; ranger or warden station; cemetery
- Court house; correctional institute
- Court house; correctional institute
- Fire station; police station; armory
- Fire station; police station; armory
- Wastewater or sewerage; watercourse; disappearing stream
- Wastewater or sewerage; watercourse; disappearing stream
- Navigation light; ferry route; navigation beacon
- Navigation light; ferry route; navigation beacon
- Coast guard station; vigilance and/or rescue; marina
- Coast guard station; vigilance and/or rescue; marina
- Fish ladder; dam; small; large; carrying road
- Fish ladder; dam; small; large; carrying road
- Dyke or seawall; wharf; breakwater
- Dyke or seawall; wharf; breakwater
- Road camp; pier or dock
- Road camp; pier or dock
- Drydock; slip; crib or abandoned bridge pier; ford
- Drydock; slip; crib or abandoned bridge pier; ford
- Canal; lock; spring
- Canal; lock; spring
- Reservoir; underground reservoir; fish pond
- Reservoir; underground reservoir; fish pond
- Dry river bed; sand in water; freshwater; intermittent lake; slough
- Dry river bed; sand in water; freshwater; intermittent lake; slough
- Rapids; falls
- Rapids; falls
- Rocky ledge; rocky reef; rocks in water; exposed shipwreck
- Rocky ledge; rocky reef; rocks in water; exposed shipwreck
- Mosaic; glacial debris; permanent snow and ice
- Mosaic; glacial debris; permanent snow and ice
- Mosslands; marsh; muskeg; swamp; marsh in water; string bog
- Mosslands; marsh; muskeg; swamp; marsh in water; string bog
- Tundra ponds; tundra polygons; peat bog
- Tundra ponds; tundra polygons; peat bog
- Sand; esker; pingo; wooded area
- Sand; esker; pingo; wooded area
- Contour index; intermediate; approximate
- Contour index; intermediate; approximate
- Depression contour; spot elevation; cave
- Depression contour; spot elevation; cave



Produced on July 16, 2010, by the Centre for Topographic Information, Natural Resources Canada. Établie le 16 juillet 2010, par le Centre d'information topographique, Ressources naturelles Canada.

The paper copy of this map meets the print quality standards of Natural Resources Canada when it bears a Certified Map Printer Holographic Label.

La copie papier de cette carte respecte les normes de qualité d'impression de Ressources naturelles Canada quand elle porte l'étiquette holographique de l'imprimeur de cartes accrédité.

Map content validity dates

- Road network, Absent
- Hydrographic network, 1960-2002
- Vegetation, Absent
- Buildings, Absent
- Boundaries, 2004
- Toponymy, 2005-2009

Detailed metadata can be found at: <http://GeoGratis.gc.ca>

For corrections, additions or comments concerning the content of this map, please contact Natural Resources Canada at: <http://maps.NRC.gc.ca>

Visit our Web site: <http://maps.NRC.gc.ca>

© 2010, Her Majesty the Queen in Right of Canada.

This map is not to be used for air or marine navigation.

Dates de validité du contenu de la carte

- Réseau routier, Absent
- Réseau hydrographique, 1960-2002
- Végétation, Absent
- Bâtiments, Absent
- Limites, 2004
- Toponymie, 2005-2009

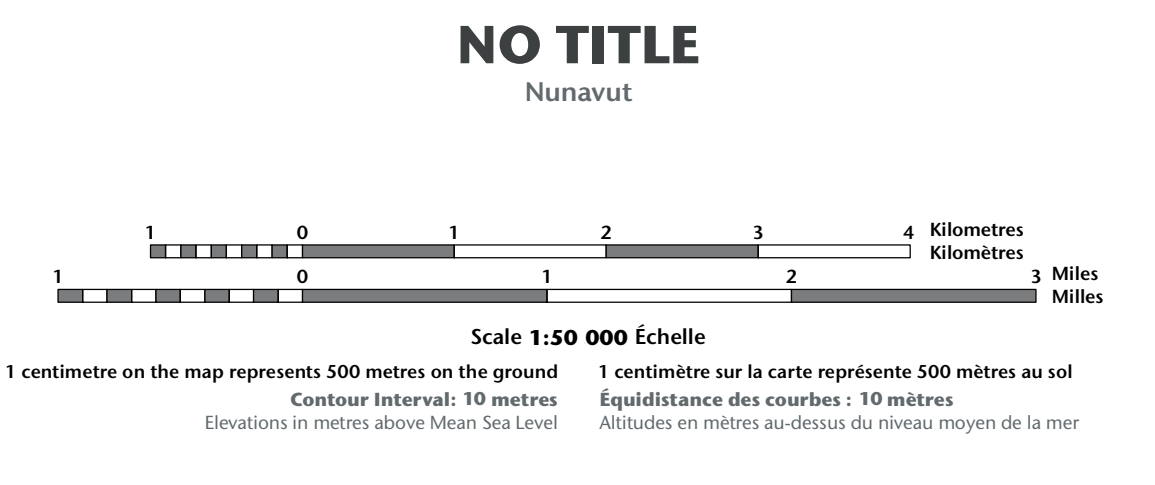
Consultez les métadonnées détaillées sur: <http://GeoGratis.gc.ca>

Pour toutes corrections, additions ou commentaires concernant le contenu de cette carte, veuillez contacter Ressources naturelles Canada par courriel électronique à: cartes.NRC.gc.ca

Visitez notre site Web: <http://cartes.NRC.gc.ca>

© 2010, Sa Majesté la Reine du chef du Canada.

Cette carte ne doit pas être utilisée pour la navigation aérienne ou maritime.



Use diagram only to obtain numeric values
Approximate Mean Declination 2010
for centre of map
Annual change decreasing 35.2"

Utilisez le diagramme que pour obtenir les valeurs numériques
Déclinaison moyenne approximative au centre de la carte en 2010
Variation annuelle décroissante 35.2"

For magnetic declination information, visit: <http://maps.NRC.gc.ca/geomag>
Pour l'information sur la déclinaison magnétique, visitez: <http://maps.NRC.gc.ca/geomag>

100 000 metre Square
Identification
Identification du carré de 100 000 mètres

Transverse Mercator Projection
Projection transverse de Mercator
North American Datum 1983
Système de référence nord-américain 1983

1000 metre Universal Transverse Mercator Grid
Grille de coordonnées universelles transverse de Mercator de 1000 mètres

Grid Zone Designation
Designation de la zone du quadrillage

UTM
UTM

26-N/15	26-N/16	26-O/13
26-N/10	26-N/9	26-O/12
26-N/7	26-N/8	26-O/9
69°00'	68°30'	68°00'

26-N/9
SCALE 1:50 000
EDITION 01
VERSION 00
SÉRIE A713

Printed map / Carte imprimée
Cat. no. / No de cat.
M116-2/02009-PDF
ISBN 978-0-660-45333-8

Digital map / Carte numérique
Cat. no. / No de cat.
M116-2/02009-PDF
ISBN 978-1-100-57145-2