
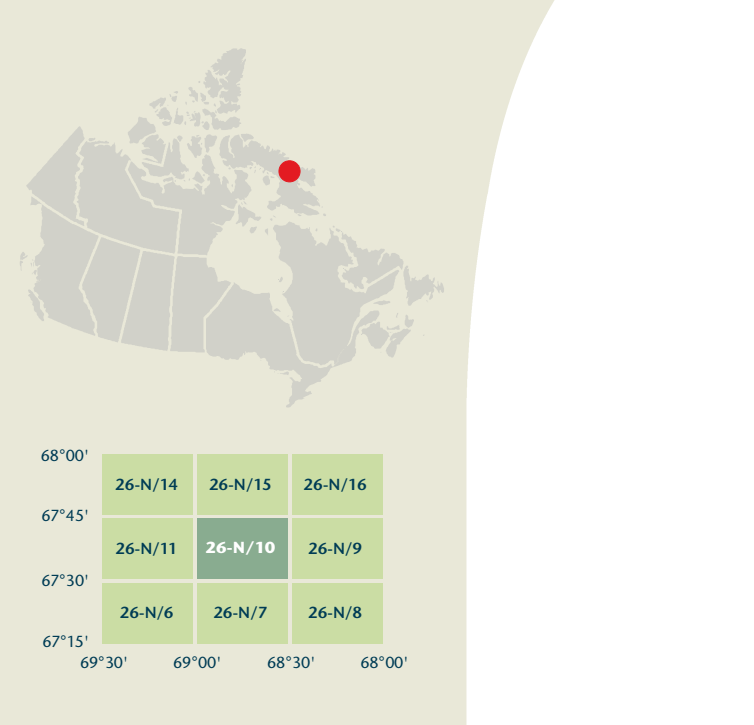
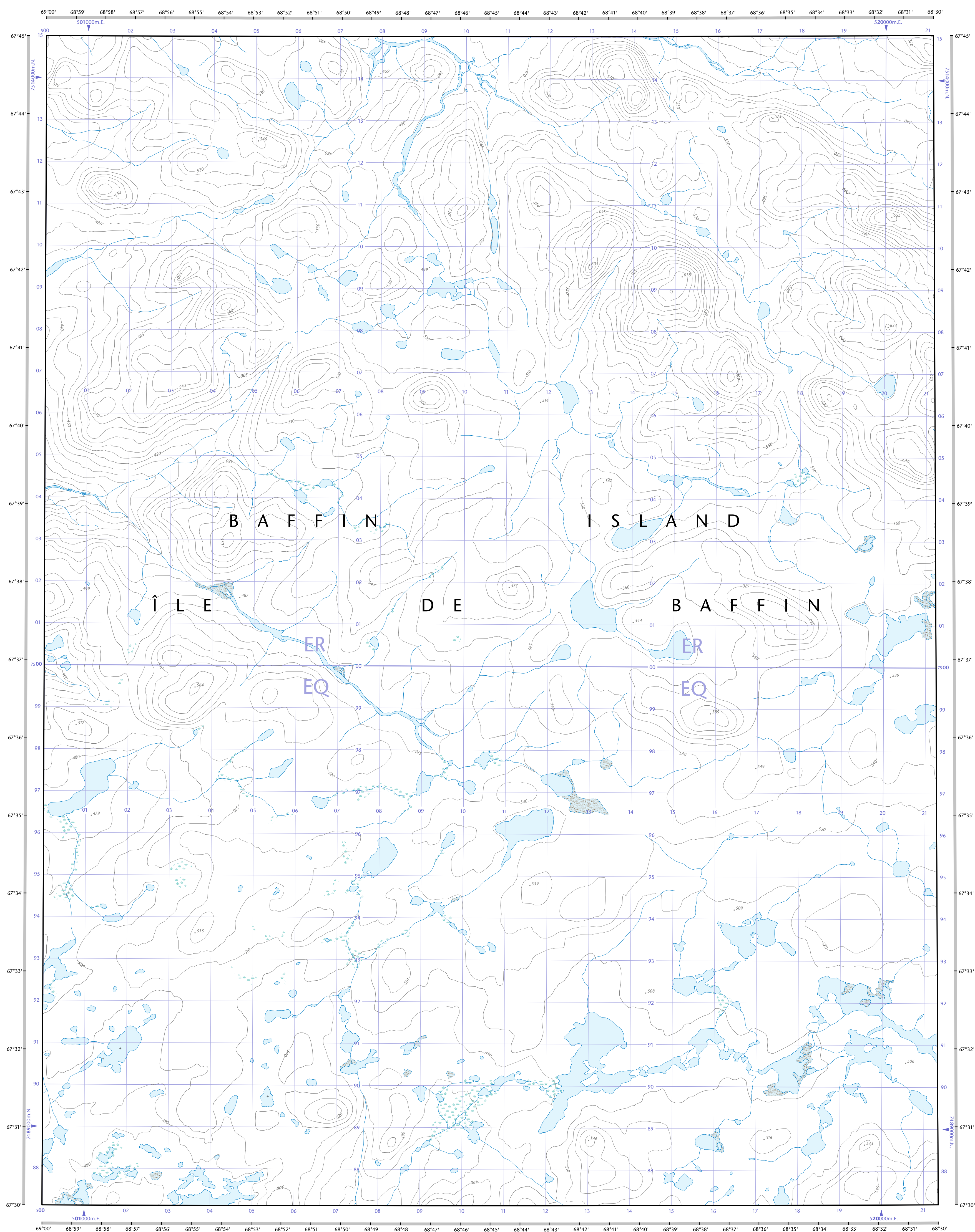


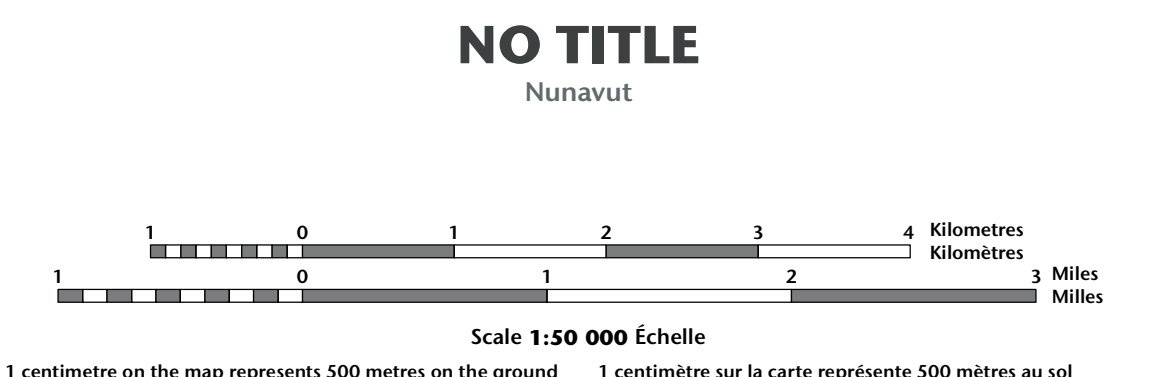
- Legend for map symbols including roads, railways, boundaries, and terrain features.



Produced on July 16, 2010, by the Centre for Topographic Information, Natural Resources Canada.

Map content validity dates: Road network, Absent; Hydrographic network, 1969-2006; Vegetation, Absent; Buildings, Absent; Boundaries, Absent; Toponymy, 2009.

Dates de validité du contenu de la carte: Réseau routier, Absent; Réseau hydrographique, 1969-2006; Végétation, Absent; Bâtiements, Absent; Limites, Absent; Toponymie, 2009.



Use diagram only to obtain magnetic values. Approximate Mean Declination 2010 for centre of map: Annual change decreasing 35.4°.

100 000 metre Square Identification. Transverse Mercator Projection. North American Datum 1983.

Table with 4 columns: Easting, Northing, and Edition numbers for map sheets.

This map is not to be used for air or marine navigation.

This map is not to be used for air or marine navigation.

This map is not to be used for air or marine navigation.

1 centimetre on the map represents 500 metres on the ground.

1 centimètre sur la carte représente 500 mètres au sol.

100 000 metre Square Identification.

26-N/10 SCALE 1:50 000 EDITION 01 VERSION 00