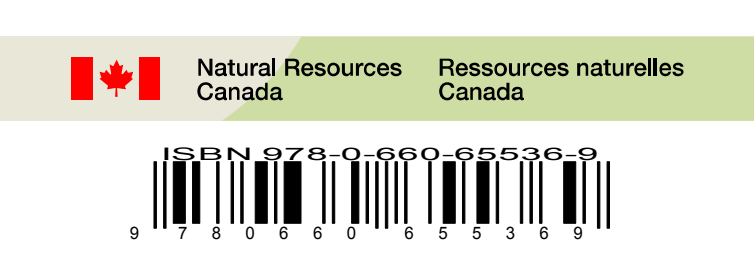
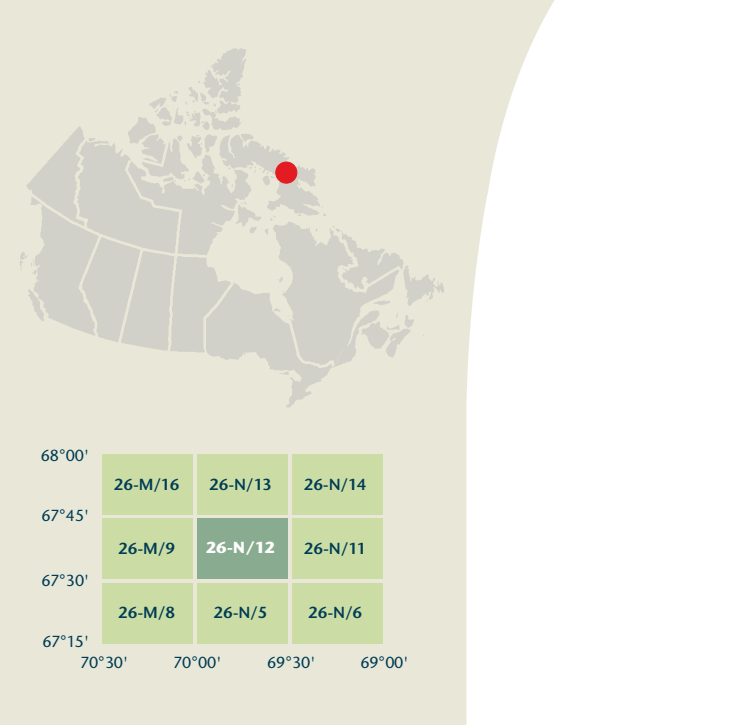


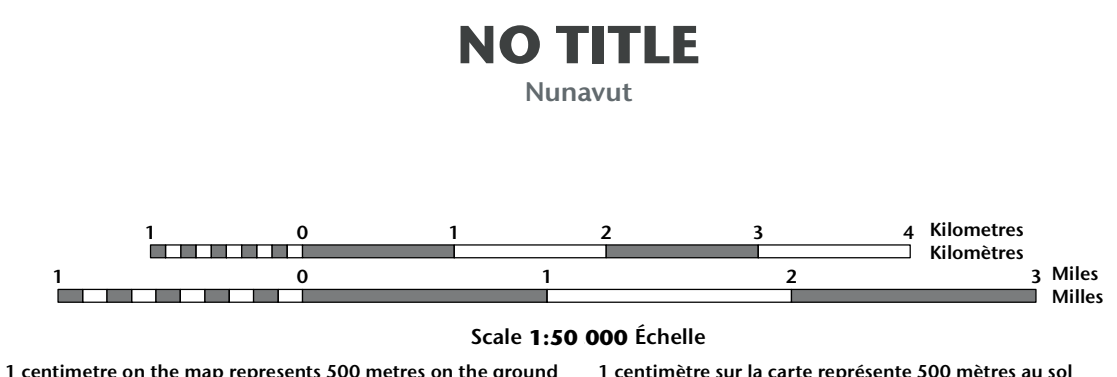
- Legend listing various symbols and their corresponding features: Road, Railway, Boundary, Pipeline, Airport, etc.



Produced on July 16, 2010, by the Centre for Topographic Information, Natural Resources Canada.

Map content validity dates: Road network, Absent; Hydrographic network, 1982-2006; Vegetation, Absent; Buildings, Absent; Boundaries, Absent; Toponymy, 2009.

Dates de validité du contenu de la carte: Réseau routier, Absent; Réseau hydrographique, 1982-2006; Végétation, Absent; Bâtiements, Absent; Limites, Absent; Toponymie, 2009.



NO TITLE Nunavut. Use diagram only to obtain numeric values. Approximate Mean Declination 2010 for centre of map: Annual change decreasing 35.6'.

Table with 4 columns: Easting (70'00 to 70'30), Northing (67'30 to 68'00), and map sheet identifiers (e.g., 26-N/12, 26-N/11).

La copie papier de cette carte respecte les normes de qualité d'impression de Ressources naturelles Canada.

For corrections, additions or comments concerning the content of this map, please contact Natural Resources Canada at: topo.maps@NRCan.gc.ca

Pour toutes corrections, additions ou commentaires concernant le contenu de cette carte, veuillez contacter Ressources naturelles Canada par courriel électronique à: topo.maps@NRCan.gc.ca

1 centimètre sur la carte représente 500 mètres au sol. Élévation en mètres au-dessus du niveau moyen de la mer.

For magnetic declination information, visit: http://www.nrcc.gc.ca/geomag. For information on the declination magnetic, visit: http://www.nrcc.gc.ca/geomag

Produced on July 16, 2010, by the Centre for Topographic Information, Natural Resources Canada. Édition 01, version 00. SÉRIE A713.