

- Legend listing various symbols and their corresponding features: Road, Railway, Boundary, Pipeline, Airport, etc.

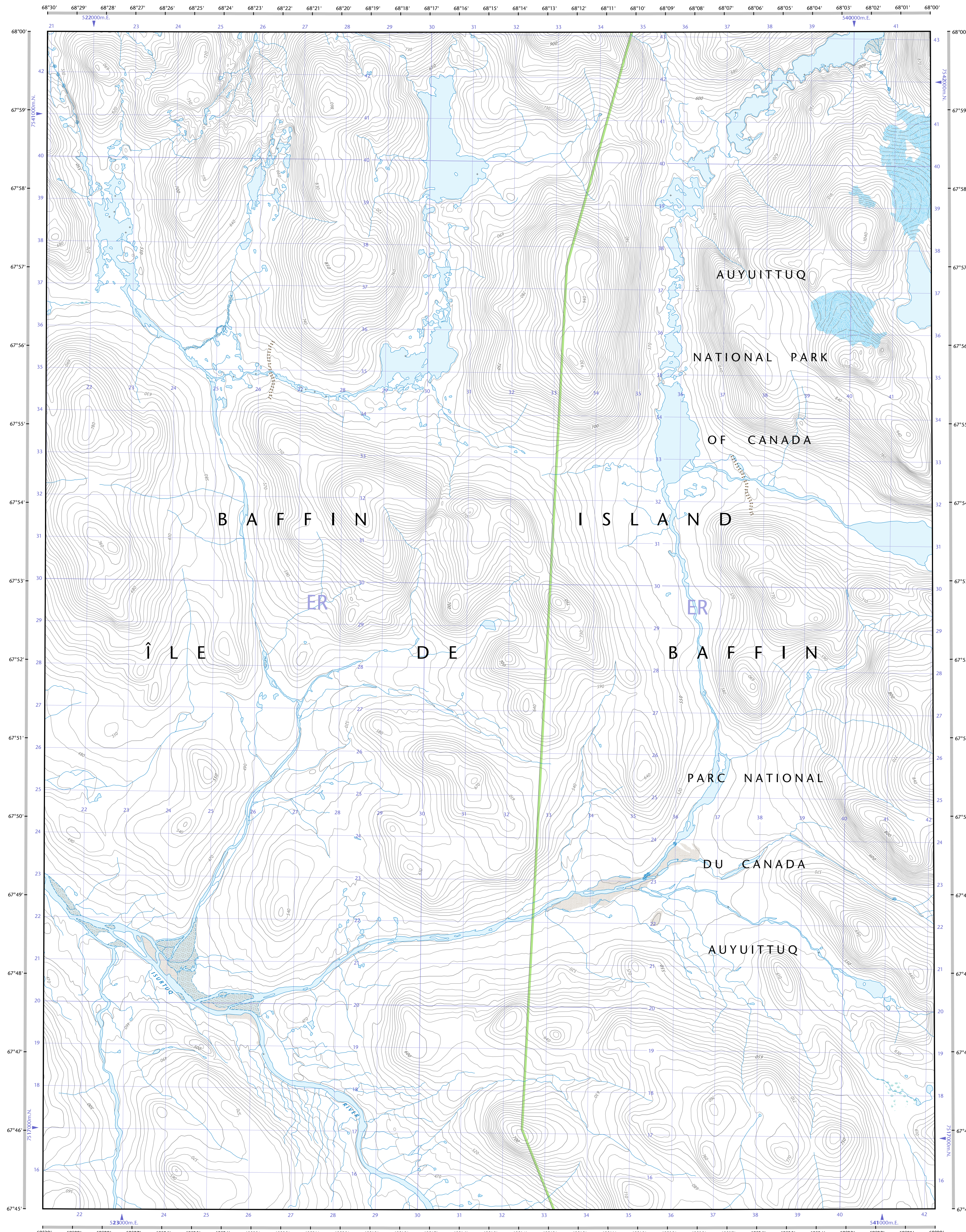
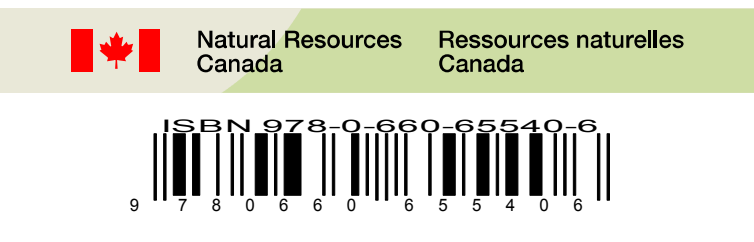



Table with grid coordinates and corresponding map sheet numbers.



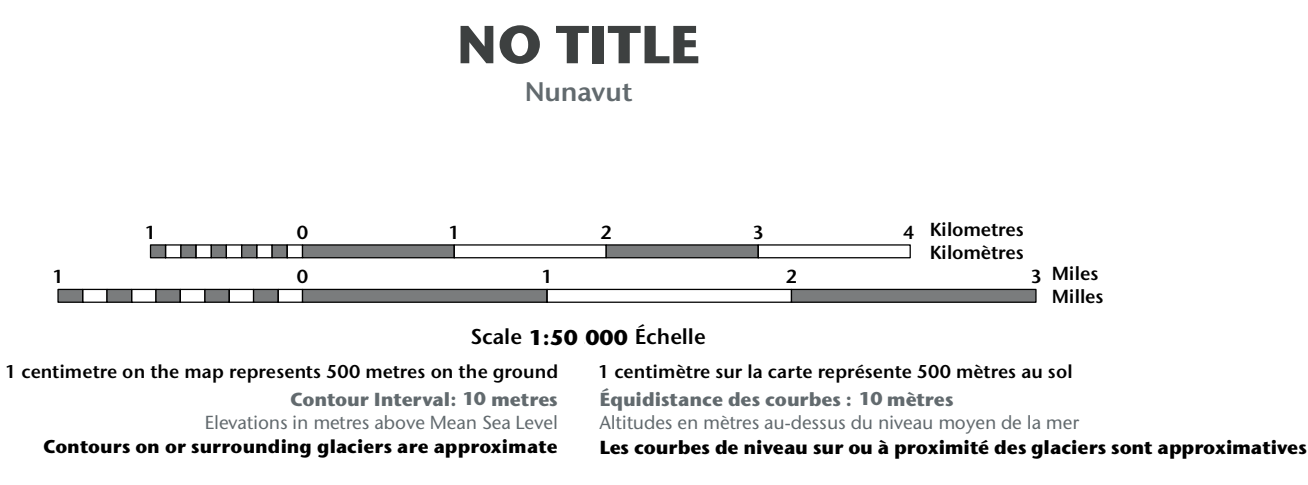
Produced on July 16, 2010, by the Centre for Topographic Information, Natural Resources Canada.

Map content validity dates: Road network, Absent; Hydrographic network, 1960-2002; Buildings, Absent; Boundaries, 2004; Toponymy, 2005-2009.

Dates de validité du contenu de la carte: Réseau routier, Absent; Réseau hydrographique, 1960-2002; Bâtiments, Absent; Limites, 2004; Toponymie, 2005-2009.

This map is not to be used for air or marine navigation.

Cette carte ne doit pas être utilisée pour la navigation aérienne ou maritime.



Use diagram only to obtain magnetic values. Approximate Mean Declination 2010 for centre of map: Annual change decreasing 35.7'.

100 000 metre Square Identification. Transverse Mercator Projection. North American Datum 1983.

Table with grid coordinates and corresponding map sheet numbers.