
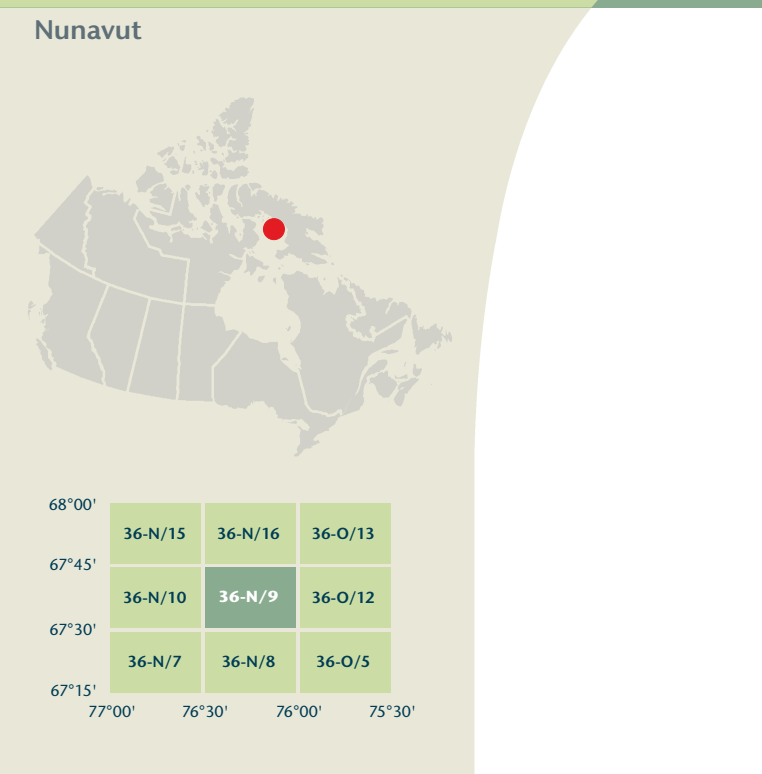
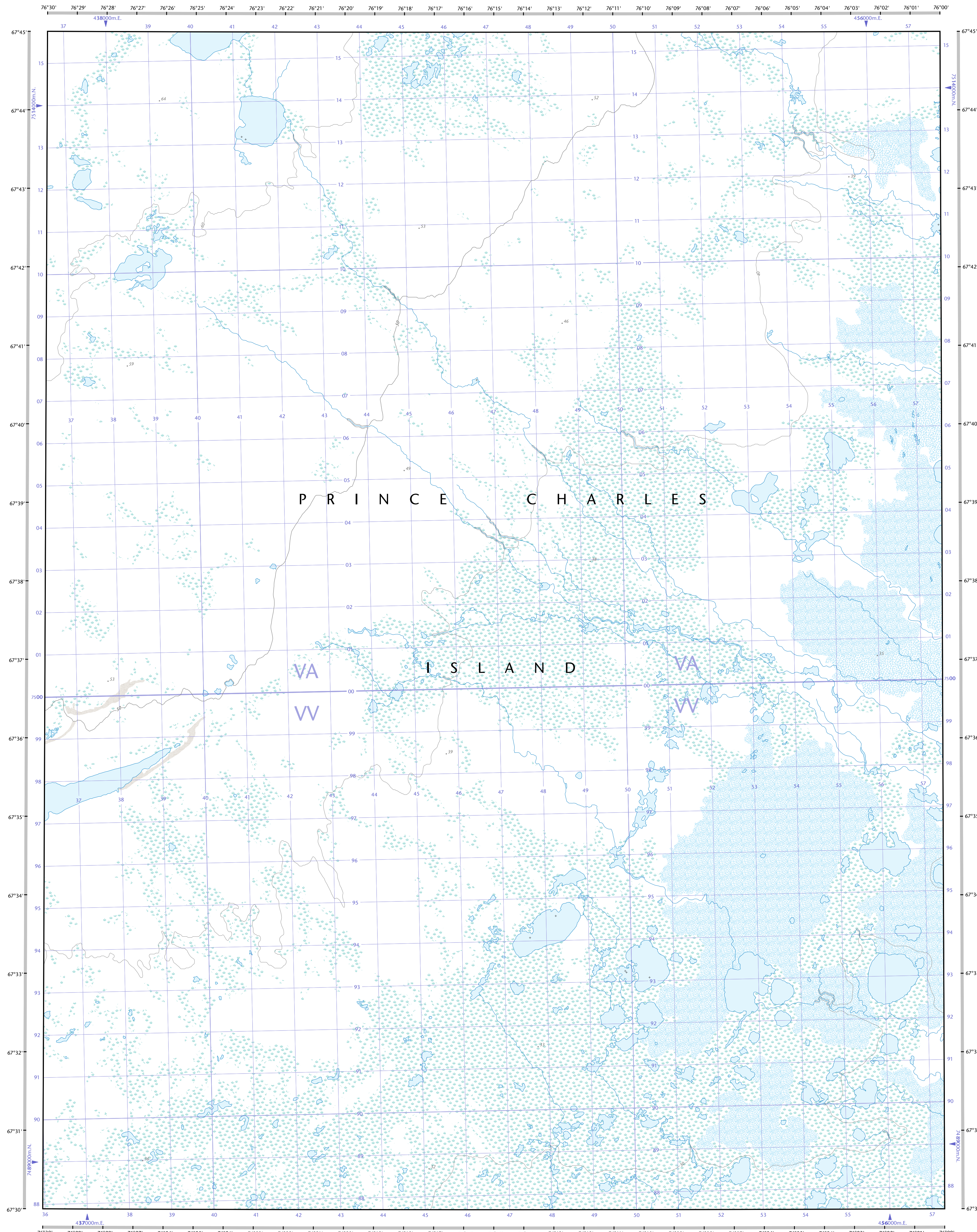


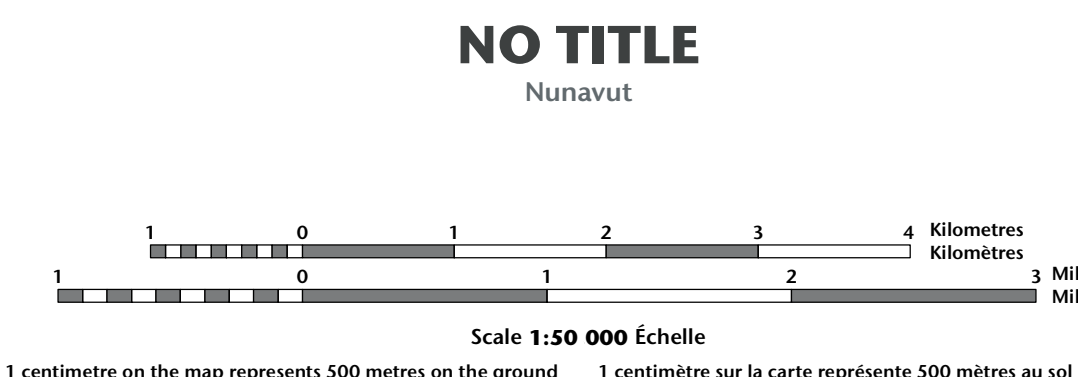
- Legend listing various symbols and their corresponding features: Road, Railway, Boundary, Pipeline, Airport, etc.



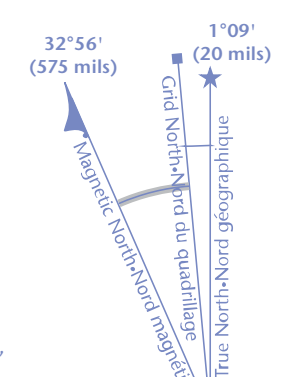
Produced on March 4, 2011, by the Centre for Topographic Information, Natural Resources Canada.

Map content validity dates: Road network, Absent; Hydrographic network, 1982-2001; Vegetation, Absent; Buildings, Absent; Boundaries, Absent; Toponymy, 2010.

Dates de validité du contenu de la carte: Réseau routier, Absent; Réseau hydrographique, 1982-2001; Végétation, Absent; Bâtimens, Absent; Limites, Absent; Toponymie, 2010.



Use diagram only to obtain numeric values. Approximate Mean Declination: 2011. Annual change decreasing 32.3°.



100 000 metre Square Identification. Transverse Mercator Projection. North American Datum 1983.

Table with grid coordinates and map sheet identifiers.

This map is not to be used for air or marine navigation.

1 centimetre on the map represents 500 metres on the ground.

For magnetic declination information, visit: http://geomatics.nrcan.gc.ca/geomag.

A subunit on how to estimate position from the UTM grid can be found at: http://maps.nrcan.gc.ca/topo101.

Printed map / Carte imprimée. Cat. no. / No de cat. M116-2/03609-PDF.

Digital map / Carte numérique. Cat. no. / No de cat. M116-2/03609-PDF.