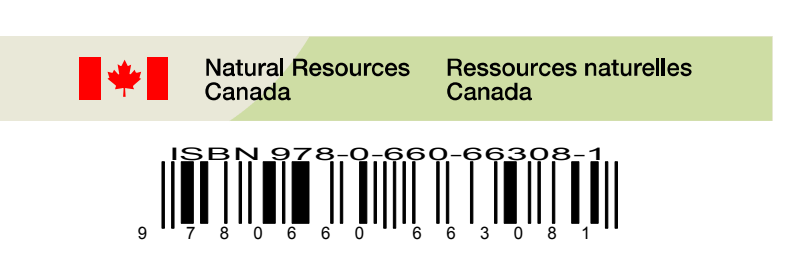

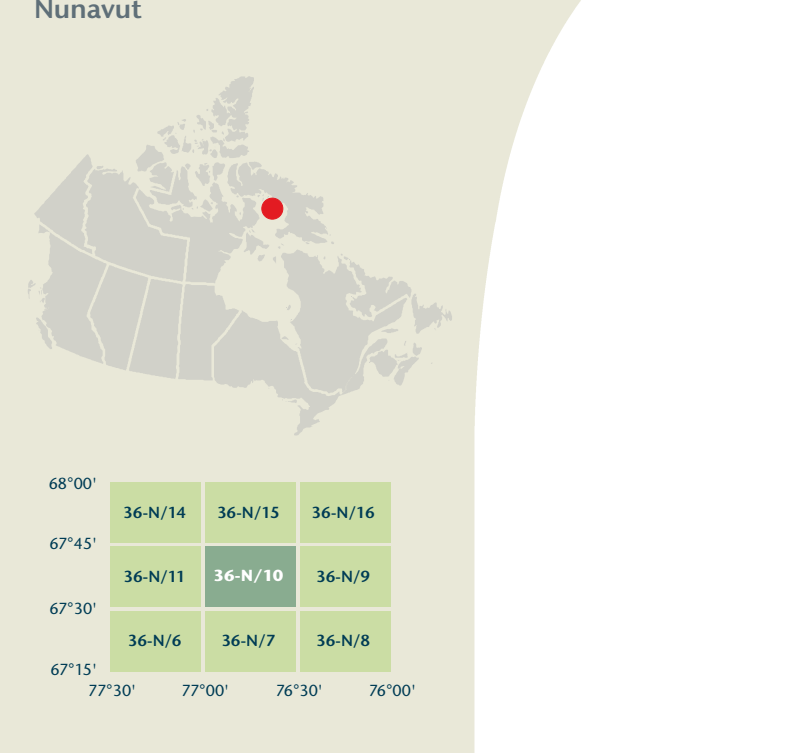
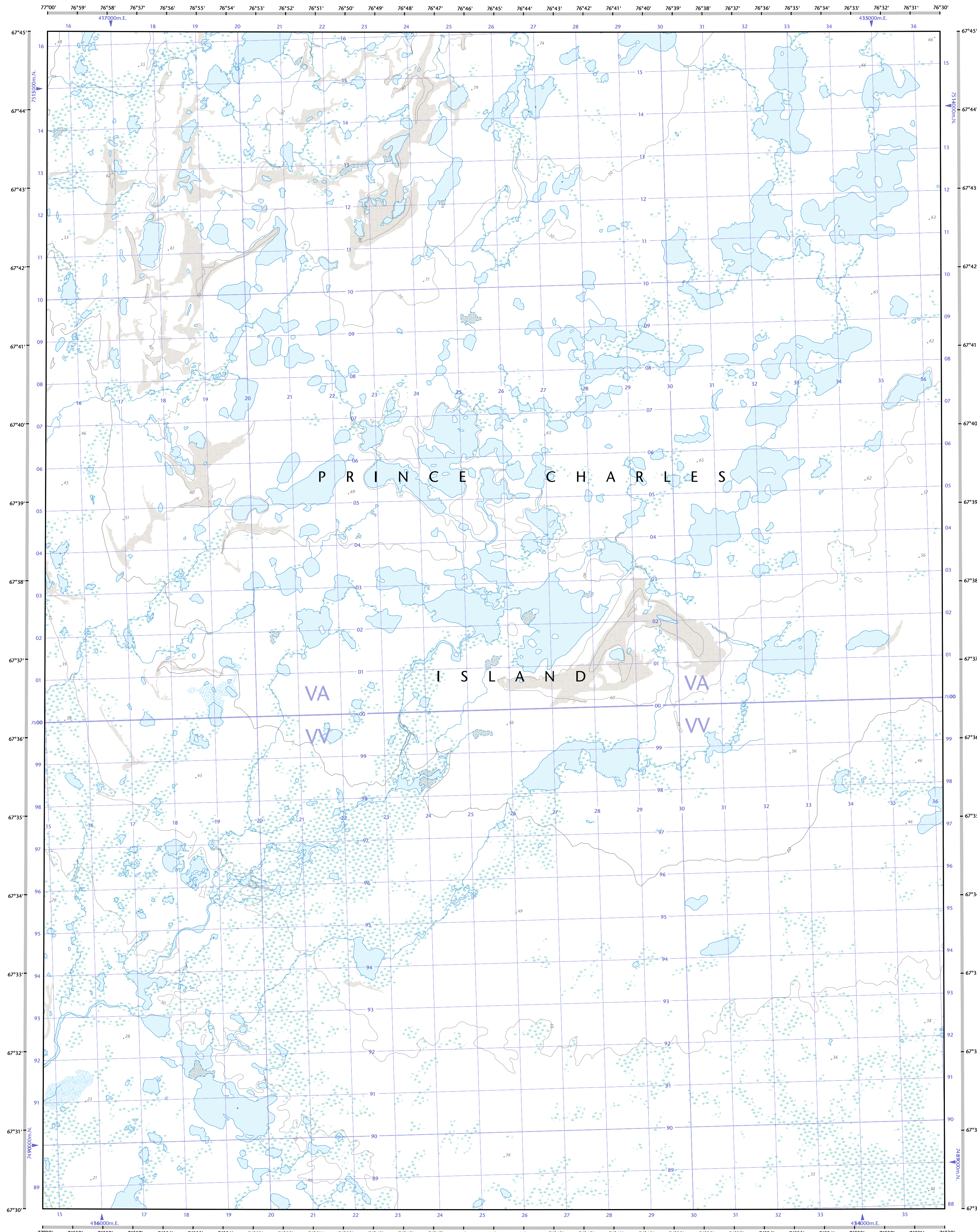


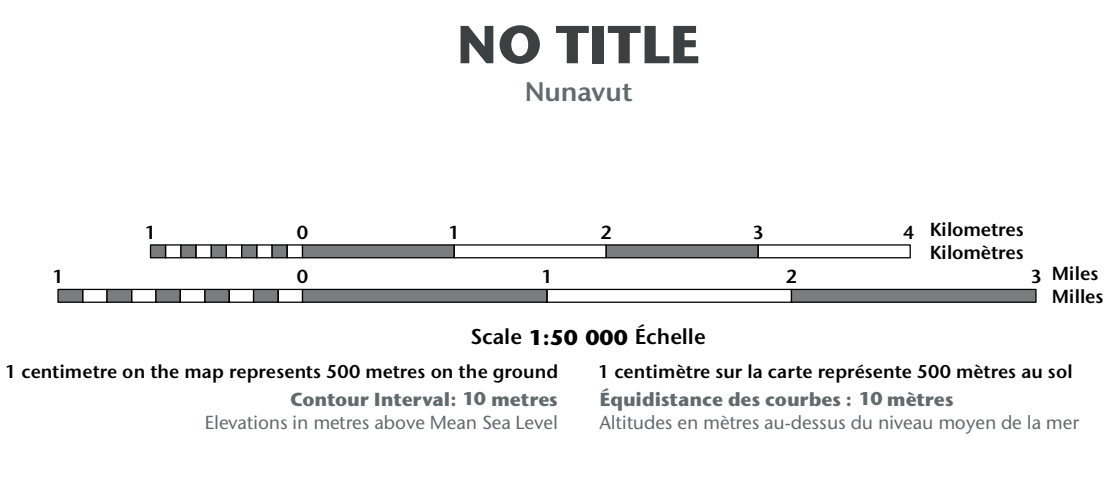
- Legend listing various symbols and their corresponding features: Road, Railway, Pipeline, Boundary, etc.



Produced on March 22, 2011, by the Centre for Topographic Information, Natural Resources Canada.

Map content validity dates: Road network, Absent; Hydrographic network, 1982-2007; Vegetation, Absent; Buildings, Absent; Boundaries, Absent; Toponymy, 2010.

Dates de validité du contenu de la carte: Réseau routier, Absent; Réseau hydrographique, 1982-2007; Végétation, Absent; Bâtiements, Absent; Limites, Absent; Toponymie, 2010.



Use diagram only to obtain numeric values. Approximate Mean Declination 2011. Annual change decreasing 3.21".

Table with 4 columns: Easting (36-N/14 to 36-N/16), Northing (67-10 to 68-00), and grid zone designations (VA, WV).