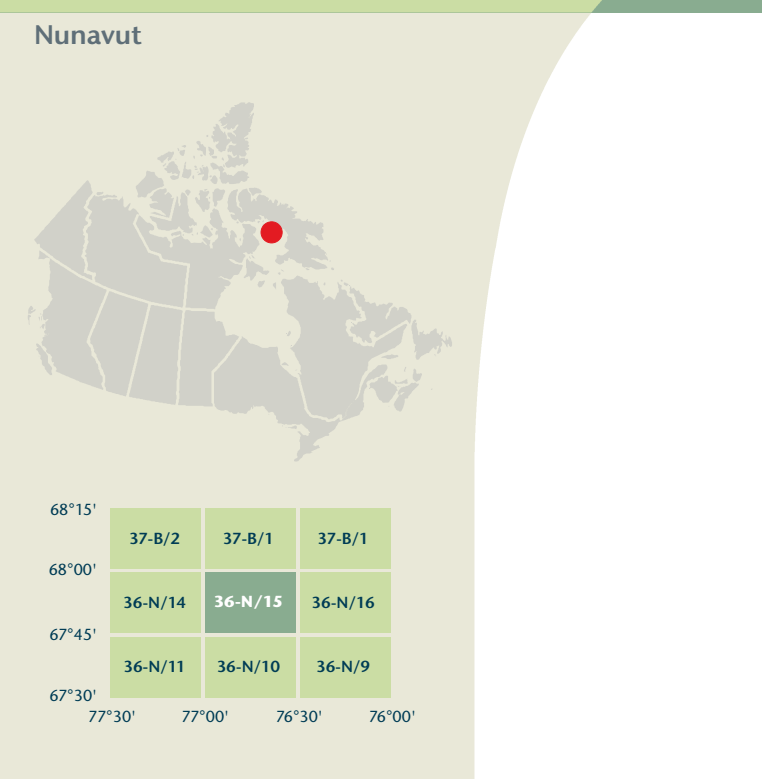
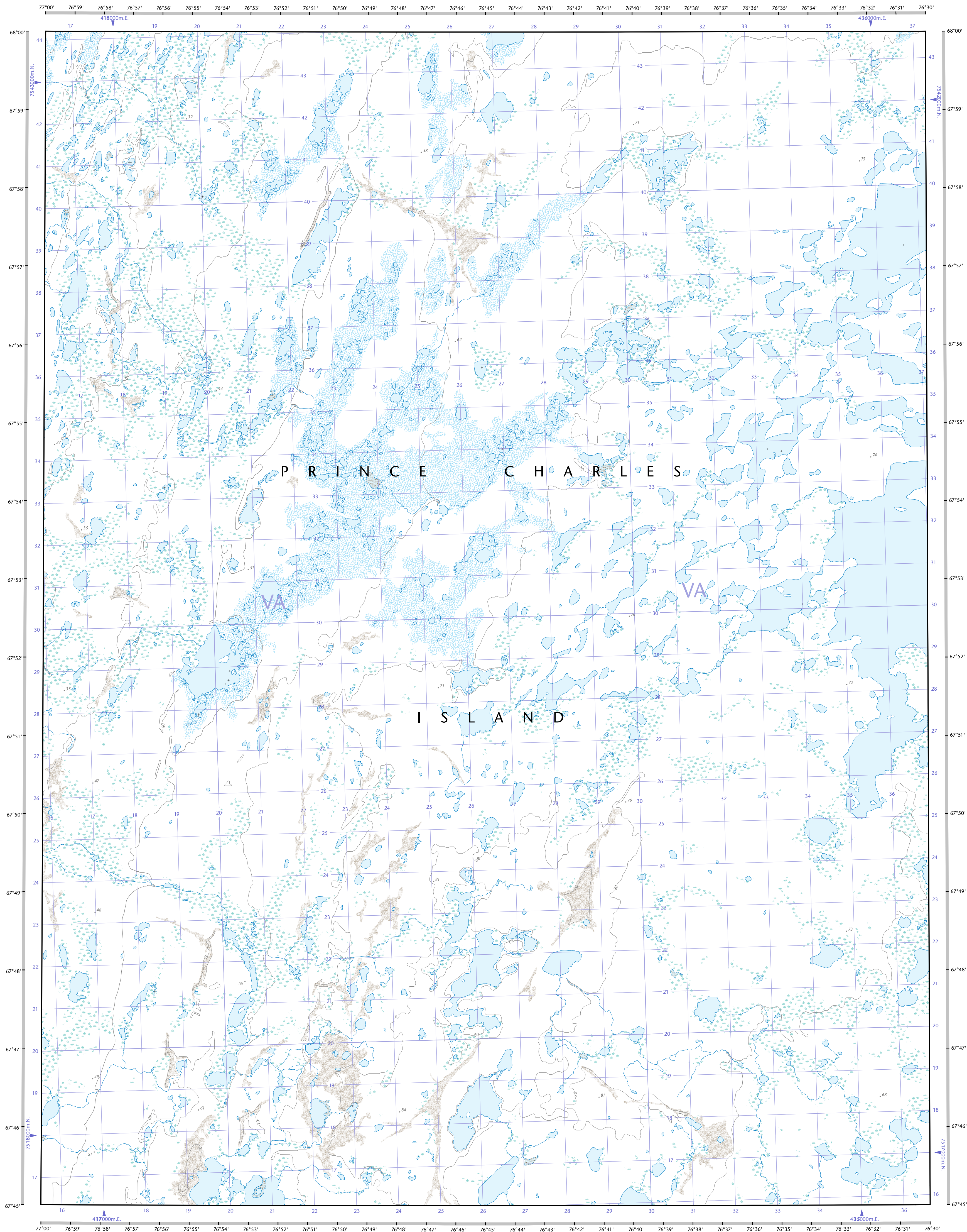


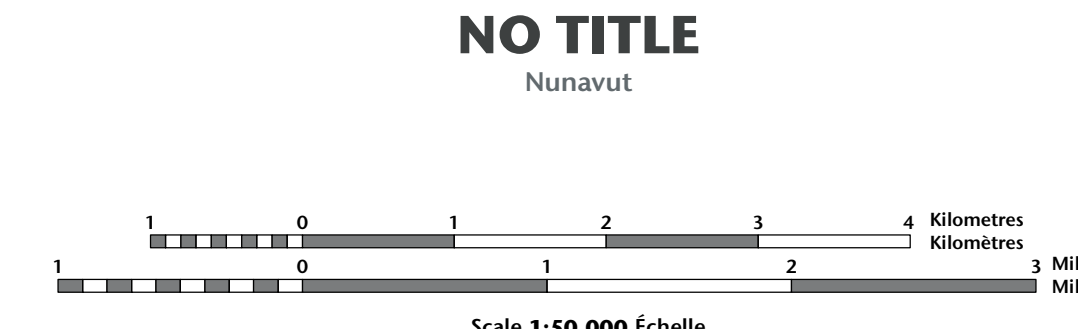
- Legend for map symbols including roads, railways, boundaries, and various infrastructure markers.



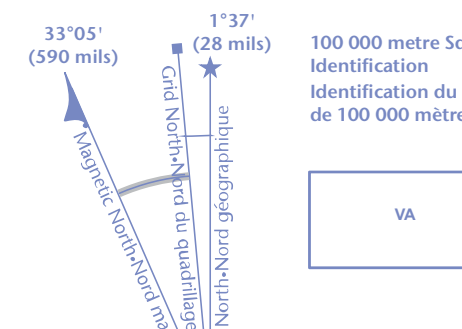
Produced on March 3, 2011, by the Centre for Topographic Information, Natural Resources Canada.

Map content validity dates: Road network, Absent; Hydrographic network, 1982-2007; Vegetation, Absent; Buildings, Absent; Boundaries, Absent; Toponymy, 2010.

Dates de validité du contenu de la carte: Réseau routier, Absent; Réseau hydrographique, 1982-2007; Végétation, Absent; Bâtiements, Absent; Limites, Absent; Toponymie, 2010.



Use diagram only to obtain magnetic values. Approximate Mean Declination: 2011. Annual change decreasing 32.8°.



100 000 metre Square Identification. Transverse Mercator Projection. North American Datum 1983.

Table with grid coordinates and values for the map area.

