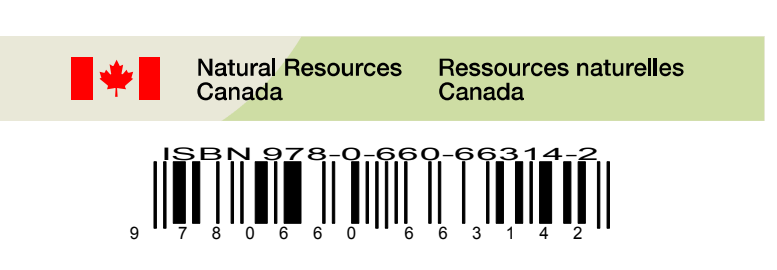

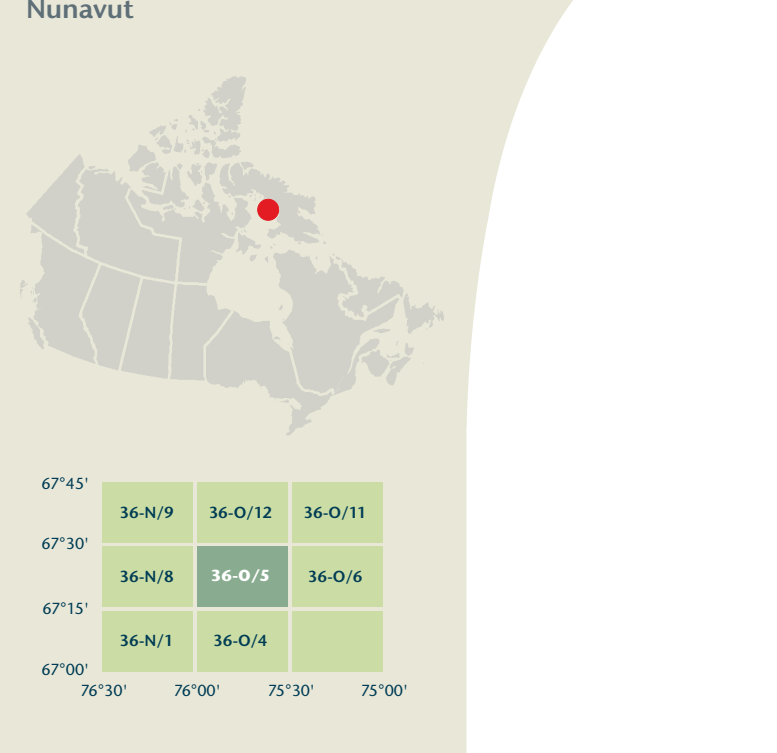
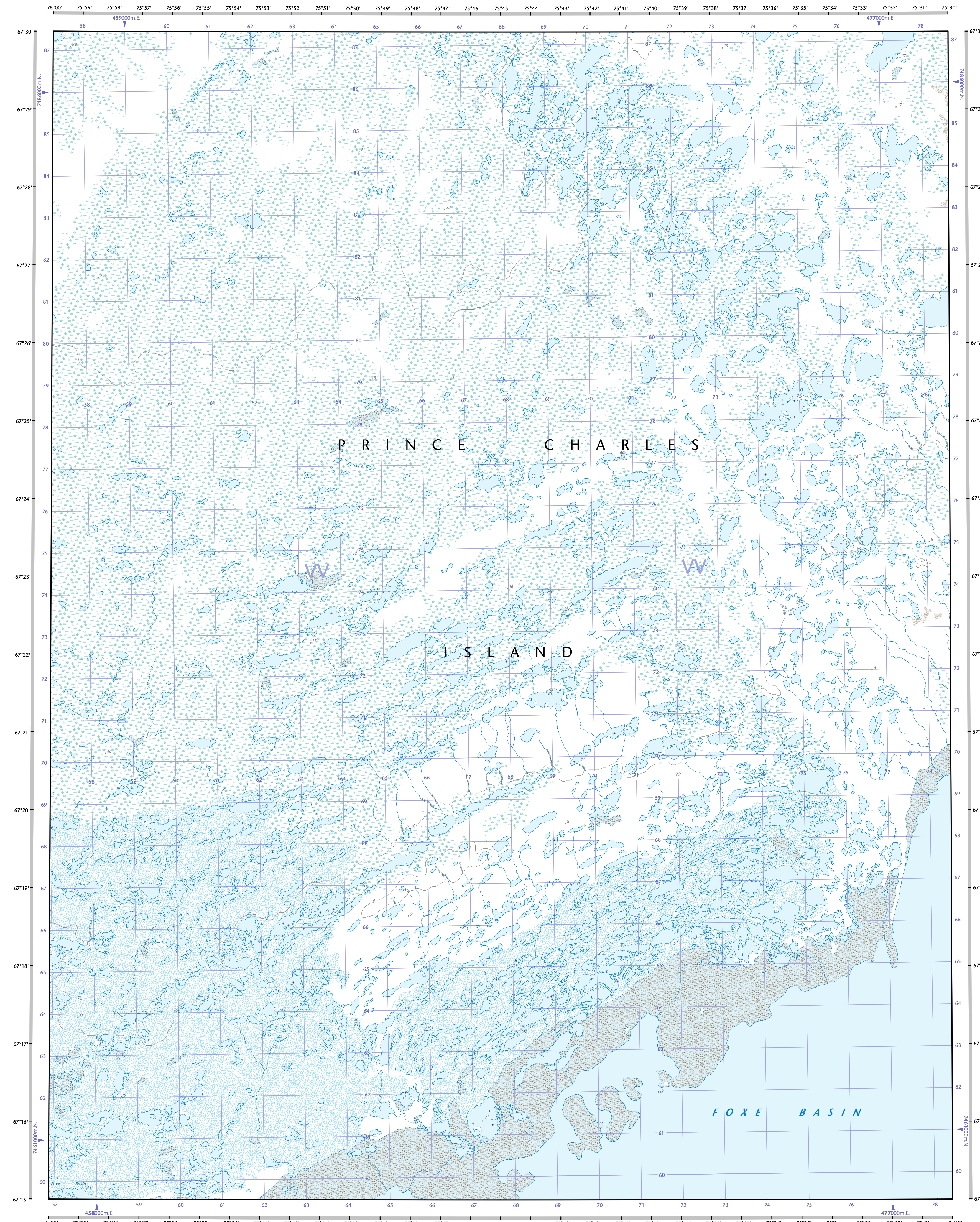


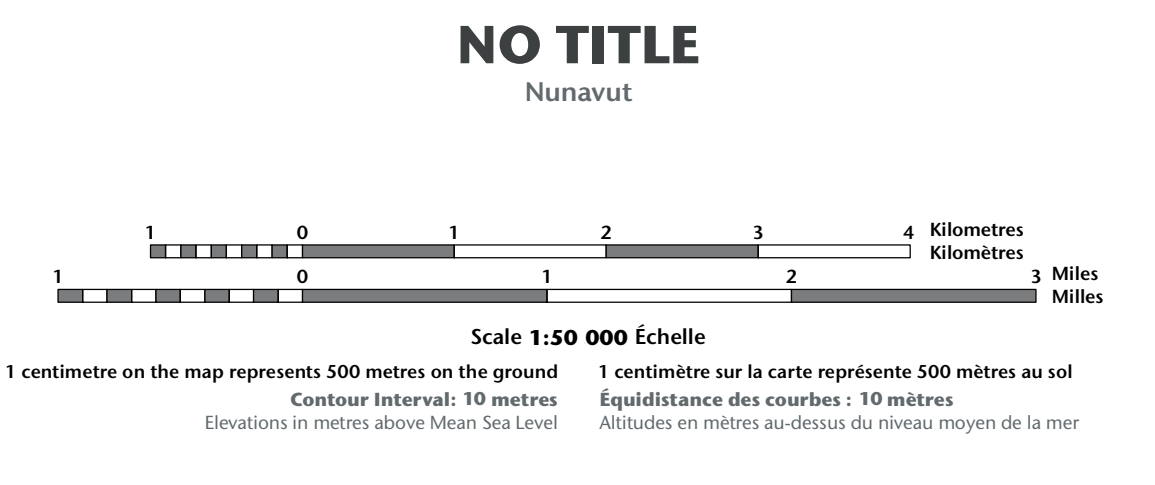
- Legend listing various symbols and their corresponding geographical features such as roads, railways, boundaries, and infrastructure.



Produced on March 11, 2011, by the Centre for Topographic Information, Natural Resources Canada.

Map content validity dates: Road network, Absent; Hydrographic network, 1982-2006; Vegetation, Absent; Buildings, Absent; Boundaries, Absent; Toponymy, 2010-2011.

Dates de validité du contenu de la carte: Réseau routier, Absent; Réseau hydrographique, 1982-2006; Végétation, Absent; Bâtiements, Absent; Limites, Absent; Toponymie, 2010-2011.



Use diagram only to obtain numeric values. Approximate Mean Declination 2011. Annual change decreasing 31.8".

Table with grid coordinates and edition information for the map sheet.

This paper copy of this map meets the minimum quality standards of Natural Resources Canada when it bears a Certified Map Printer logo.

For corrections, additions or comments concerning the content of this map, please contact Natural Resources Canada at: info.mpe@NRCan.gc.ca

Consultez les métadonnées détaillées sur: http://GeoGratis.gc.ca

1 centimetre on the map represents 500 metres on the ground. Échelle: 1:50 000

For magnetic declination information, visit: http://www.nrCan.gc.ca/geomag

Printed map / Carte imprimée: Cat. no. / No de cat. M116-2/036005-PDF ISBN 978-0-606-44112-2