
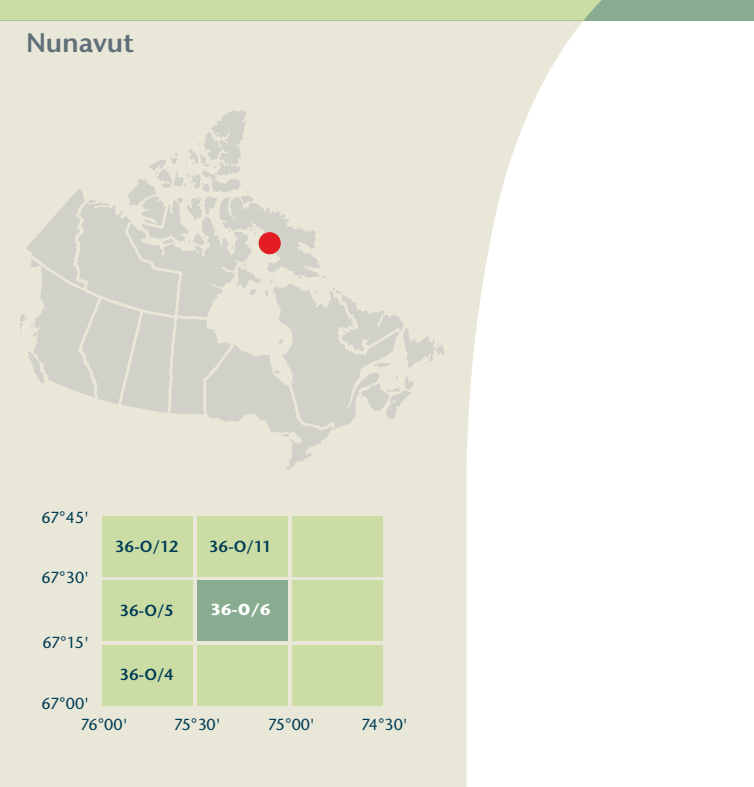


- Legend listing various symbols and their corresponding features: Road, Railway, Boundary, Pipeline, Airport, etc.



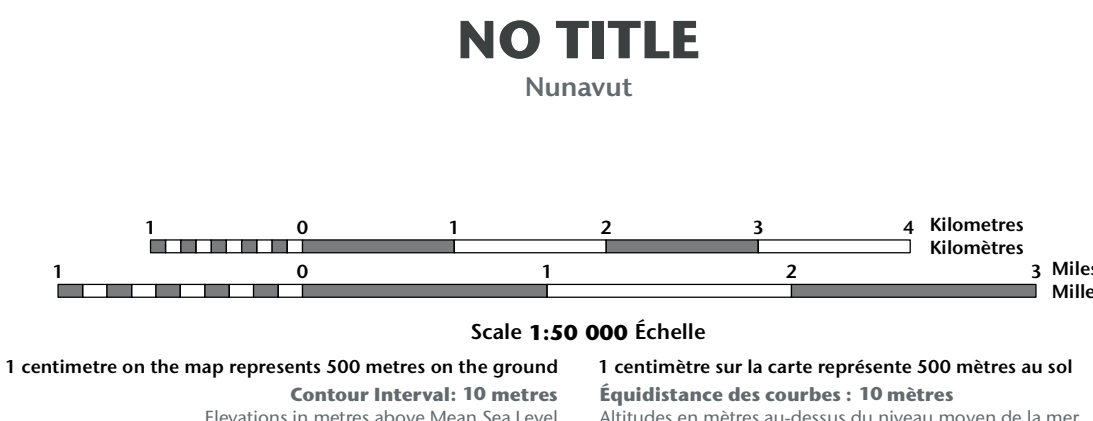
Produced on March 7, 2011, by the Centre for Topographic Information, Natural Resources Canada. Établie le 7 mars 2011, par le Centre d'information topographique, Ressources naturelles Canada.

Map content validity dates: Road network, Absent; Hydrographic network, 1982-2006; Vegetation, Absent; Buildings, Absent; Boundaries, Absent; Toponymy, 2010-2011.

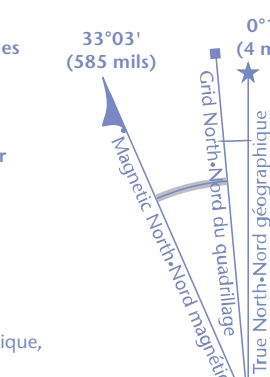
Dates de validité du contenu de la carte: Réseau routier, Absent; Réseau hydrographique, 1982-2006; Végétation, Absent; Bâtiements, Absent; Limites, Absent; Toponymie, 2010-2011.

This map is not to be used for air or marine navigation.

Cette carte ne doit pas être utilisée pour la navigation aérienne ou maritime.



Use diagram only to obtain numeric values. Approximate Mean Declination 2011 for centre of map: Annual change decreasing 31.9'.



100 000 metre Square Identification. 1:50 000 Edition 01.

Transverse Mercator Projection. North American Datum 1983. Zone 18.

Table with 2 columns: Easting (36-0/12, 36-0/11, 36-0/5, 36-0/6, 36-0/4) and Northing (67-15, 67-20, 67-25, 67-30).