
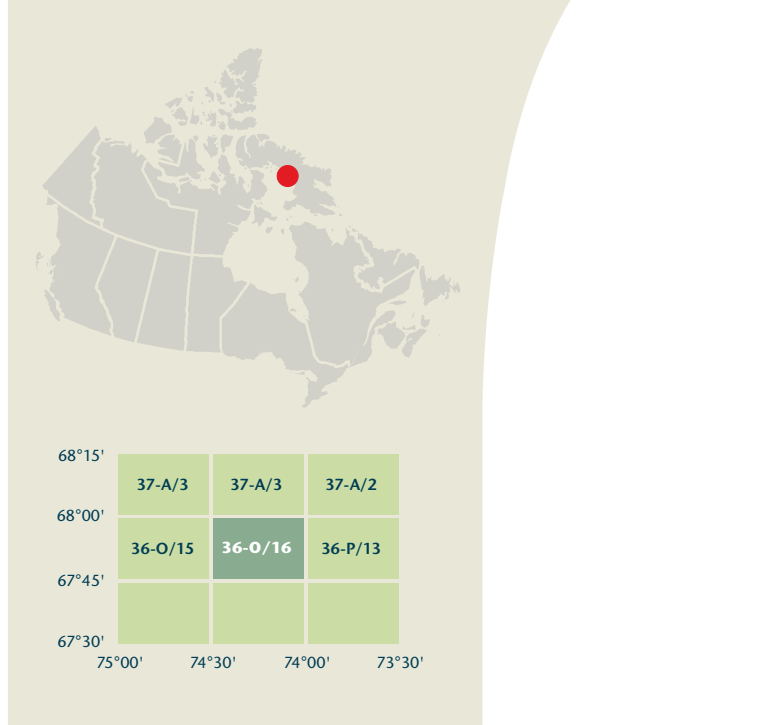
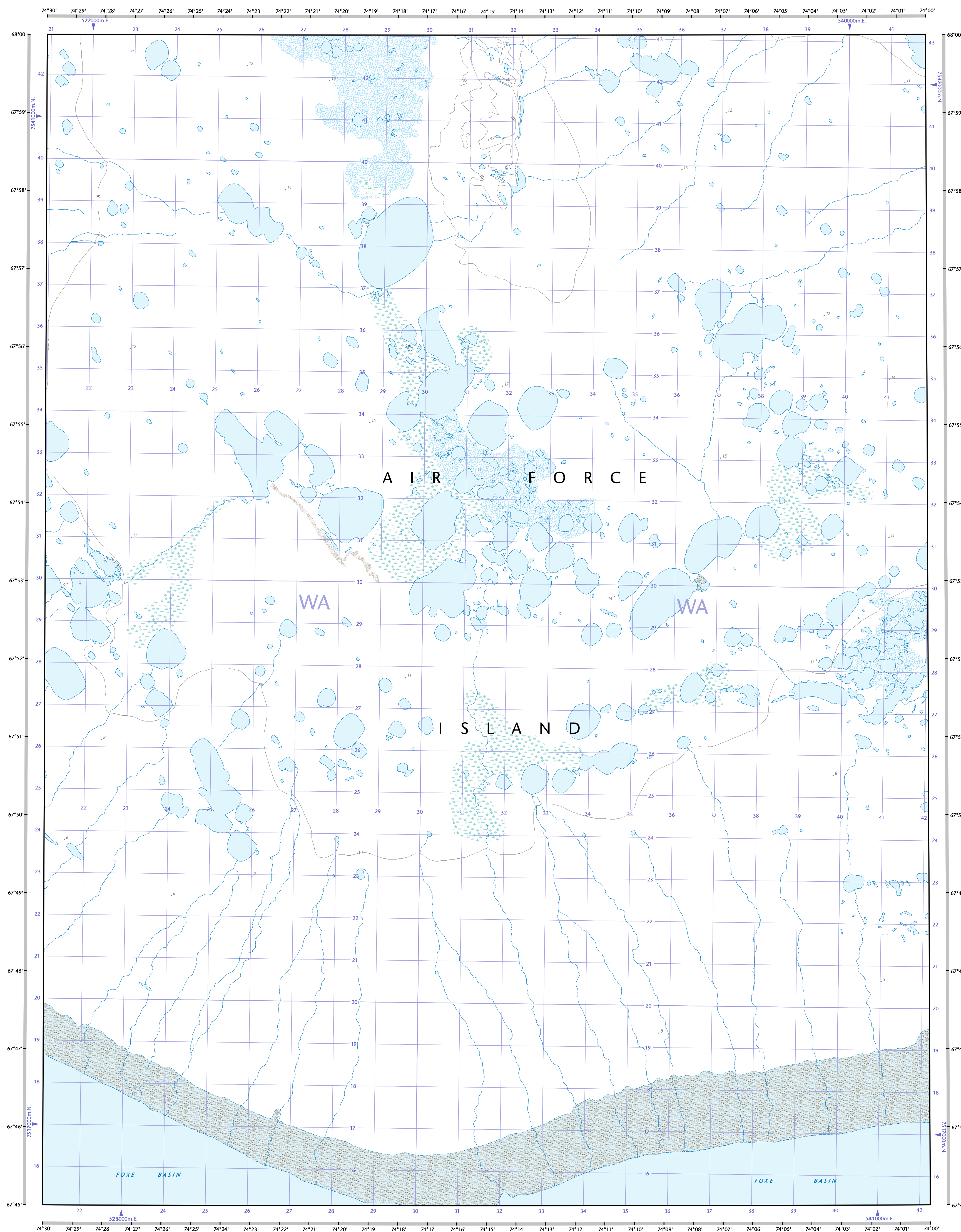


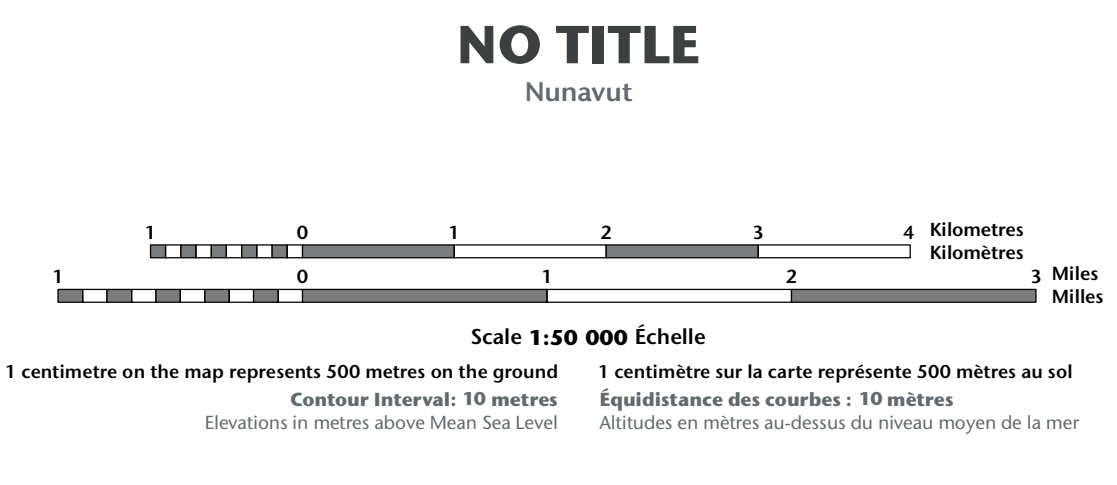
- Legend listing various symbols and their corresponding features: Road, Railway, Pipeline, Boundary, Airport, etc.



Produced on March 10, 2011, by the Centre for Topographic Information, Natural Resources Canada.

Map content validity dates: Road network, Absent; Hydrographic network, 1958-2006; Vegetation, Absent; Buildings, Absent; Boundaries, Absent; Toponymy, 2005-2011.

Dates de validité du contenu de la carte: Réseau routier, Absent; Réseau hydrographique, 1958-2006; Végétation, Absent; Bâtimens, Absent; Limites, Absent; Toponymie, 2005-2011.



Use diagram only to obtain numeric values. Approximate Mean Declination 2011 for centre of map: Annual change decreasing 3.3."

100 000 metre Square Identification. Transverse Mercator Projection. North American Datum 1983. Zone 18.