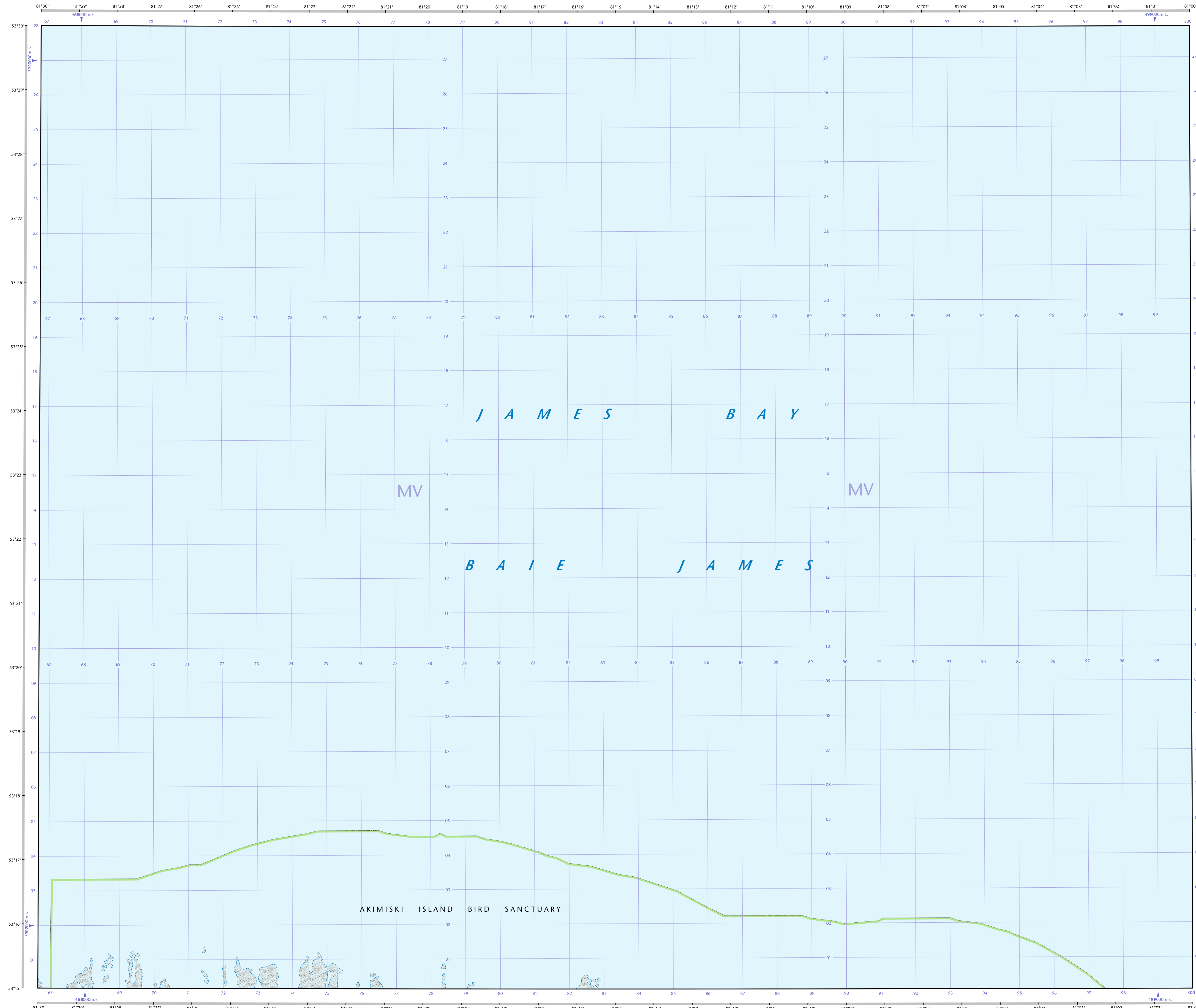

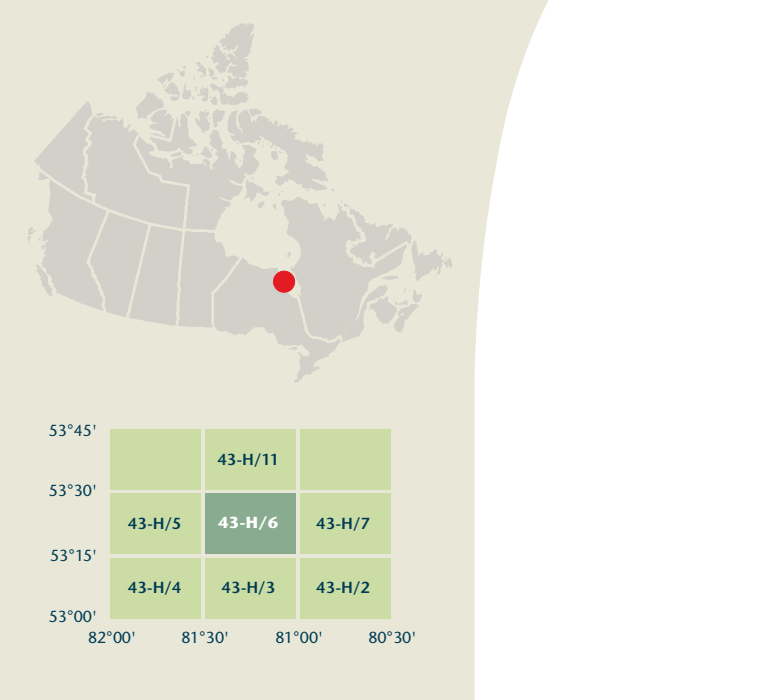


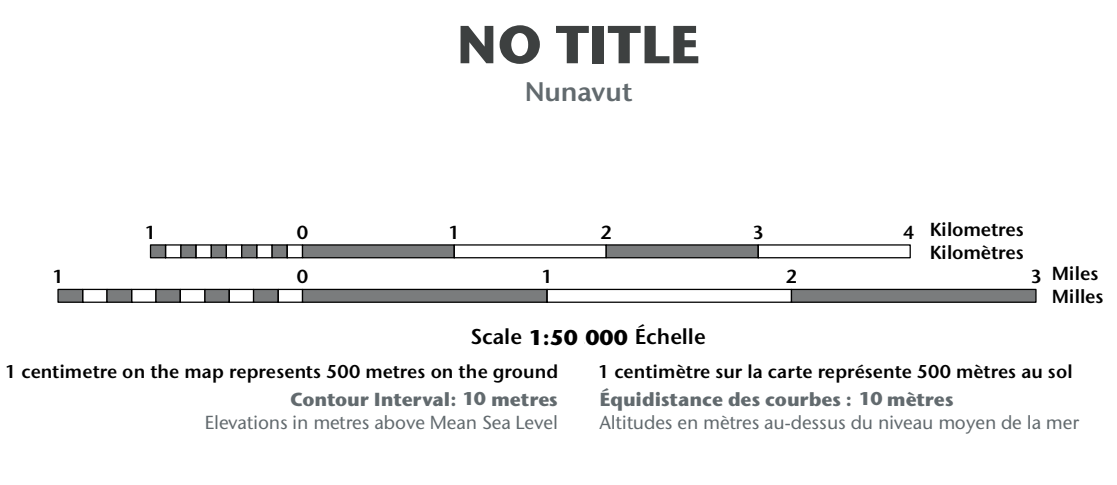
- Legend listing various symbols and their corresponding features: Road, Railway, Boundary, Fort, Pipeline, Airport, etc.



Produced on March 7, 2011, by the Centre for Topographic Information, Natural Resources Canada. Établi le 7 mars 2011, par le Centre d'information topographique, Ressources naturelles Canada.

Map content validity dates: Road network, Absent; Hydrographic network, 2005; Vegetation, Absent; Buildings, Absent; Boundaries, 2004; Toponymy, 2010.

Dates de validité du contenu de la carte: Réseau routier, Absent; Réseau hydrographique, 2005; Végétation, Absent; Bâtiements, Absent; Limites, 2004; Toponymie, 2010.



Use diagram only to obtain numeric values. Approximate Mean Spheroid 2011 for centre of map. Annual change decreasing 4.2°.

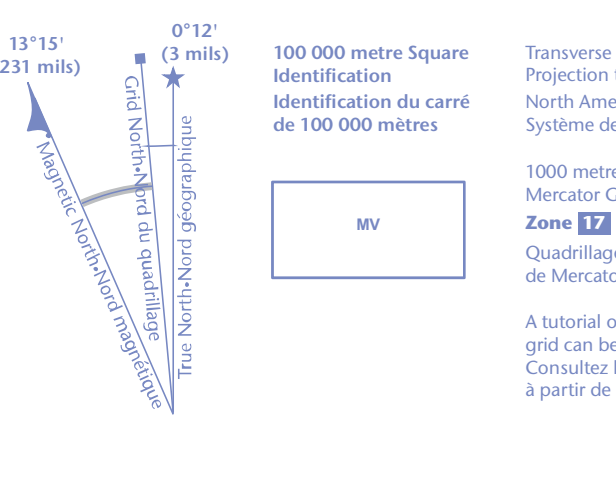


Table with 4 columns: Easting, Northing, and grid coordinates for the map sheet.