

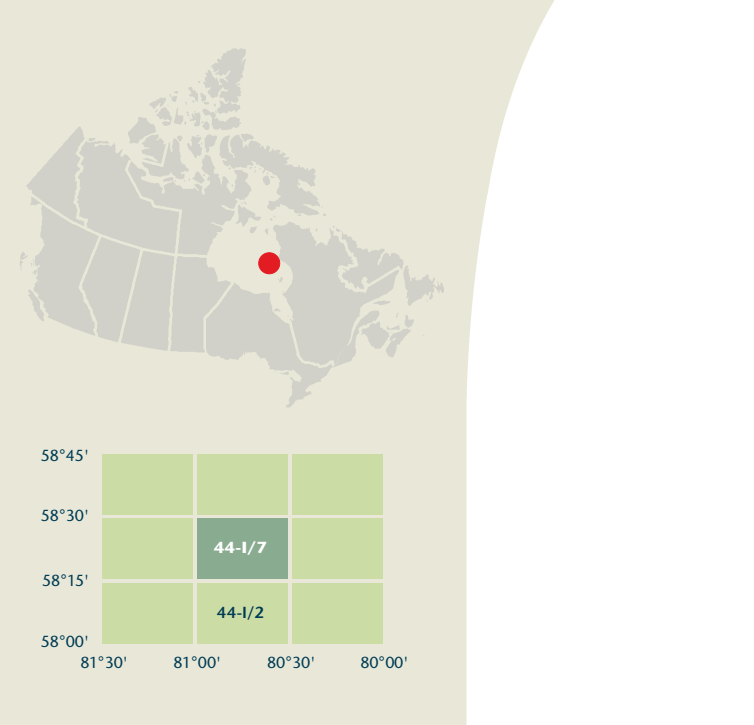


- Legend listing various symbols and their corresponding features: Road, Railway, Boundary, Pipeline, Airport, etc.



FARMER ISLAND

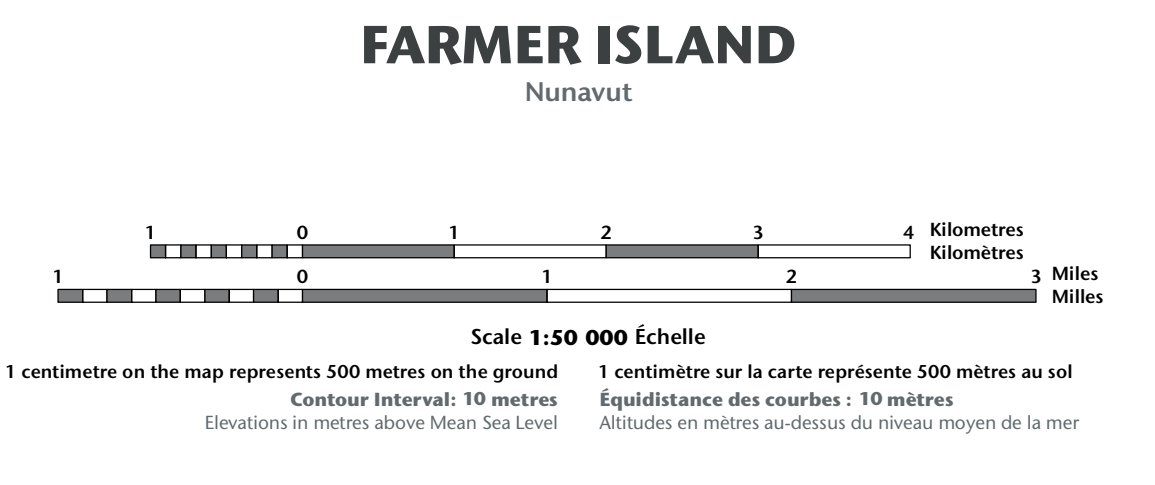
Nunavut



Produced on February 23, 2011, by the Centre for Topographic Information, Natural Resources Canada.

Map content validity dates: Road network, Absent; Hydrographic network, 2006; Vegetation, Absent; Buildings, Absent; Boundaries, Absent; Toponymy, 2005 - 2010.

Dates de validité du contenu de la carte: Réseau routier, Absent; Réseau hydrographique, 2006; Végétation, Absent; Bâtiements, Absent; Limites, Absent; Toponymie, 2005 - 2010.



Use diagram only to obtain magnetic values. Approximate Mean Declination 2011 for centre of map: Annual change decreasing 9.7.

100 000 metre Square Identification of the grid of 100 000 metres. Transverse Mercator Projection.

44-1/7 SCALE 1:50 000 EDITION 01 VERSION 00 SERIE A713

Printed map / Carte imprimée. Cat. no. / No de cat. M116-2/04-007 ISBN 978-1-105-8884 ISBN 978-1-105-52260-9