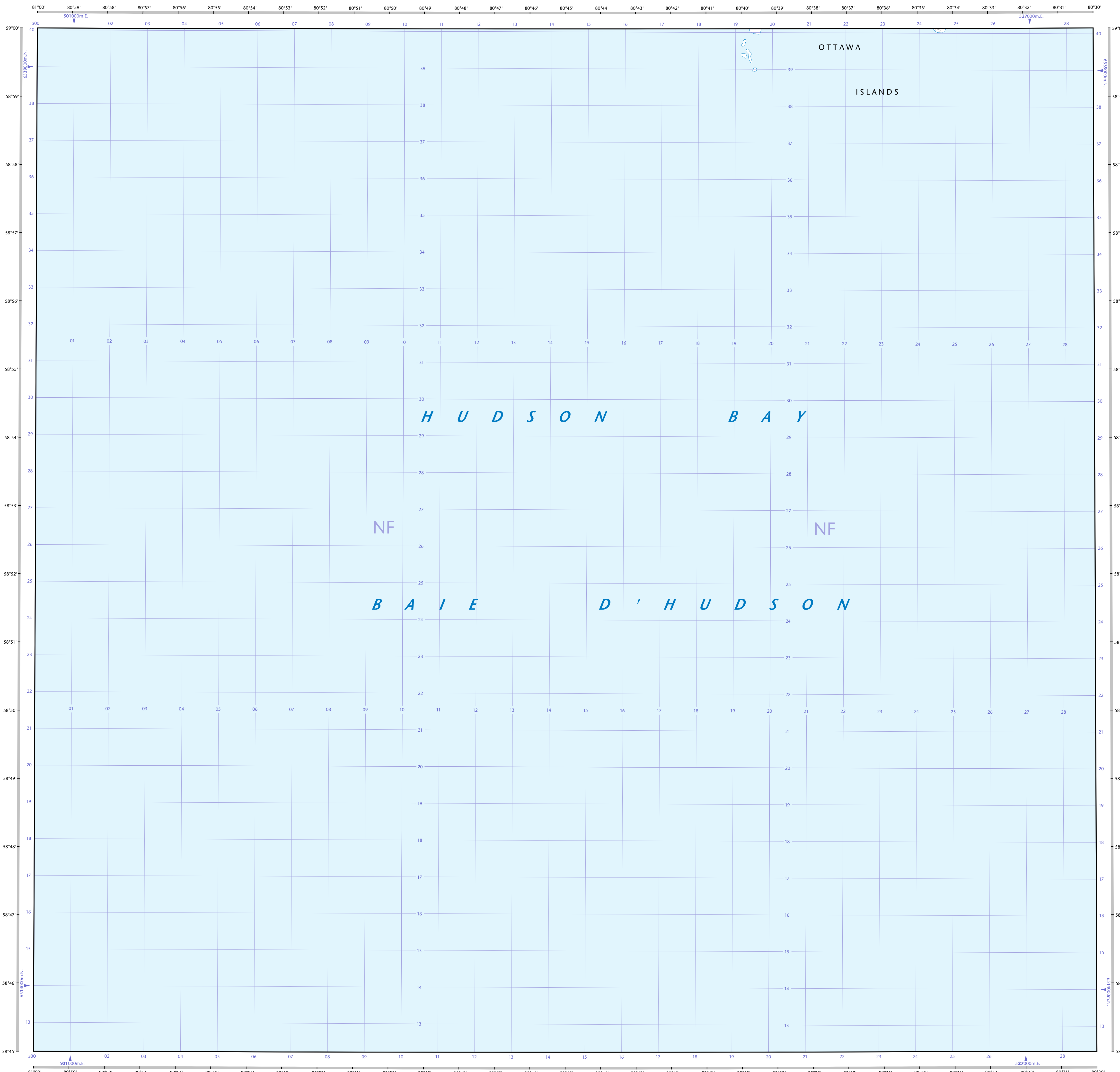
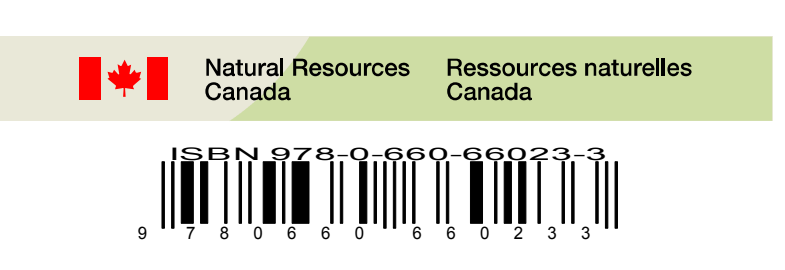



- Legend listing various symbols and their corresponding features: Road, Railway, Boundary, Pipeline, Airport, etc.



44-1/15 SCALE 1:50 000 EDITION 01 NO TITLE Nunavut



Produced on February 18, 2011, by the Centre for Topographic Information, Natural Resources Canada.

Map content validity dates: Road network, Absent; Hydrographic network, 2006; Vegetation, Absent; Buildings, Absent; Boundaries, Absent; Toponymy, 2005 - 2010.

Dates de validité du contenu de la carte: Réseau routier, Absent; Réseau hydrographique, 2006; Végétation, Absent; Bâtiements, Absent; Limites, Absent; Toponymie, 2005 - 2010.

NO TITLE Nunavut Scale 1:50 000 Échelle 1 centimètre sur la carte représente 500 mètres au sol

Use diagram only to obtain numeric values. Approximate Mean Declination 2011. Annual change decreasing 10.4".



Table with 4 columns: Easting, Northing, Easting, Northing. Values: 44 P2, 44 P1, 44 I 15, 44 I 16.

44-1/15 SCALE 1:50 000 EDITION 01 VERSION 00 SÉRIE A713

Printed map / Carte imprimée Cat. no. / No de cat. M116-2/04-115-PDF ISBN 978-0-606-66023-3