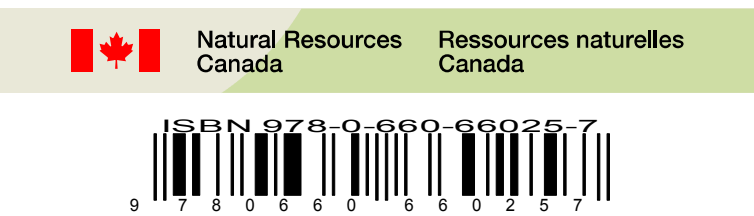

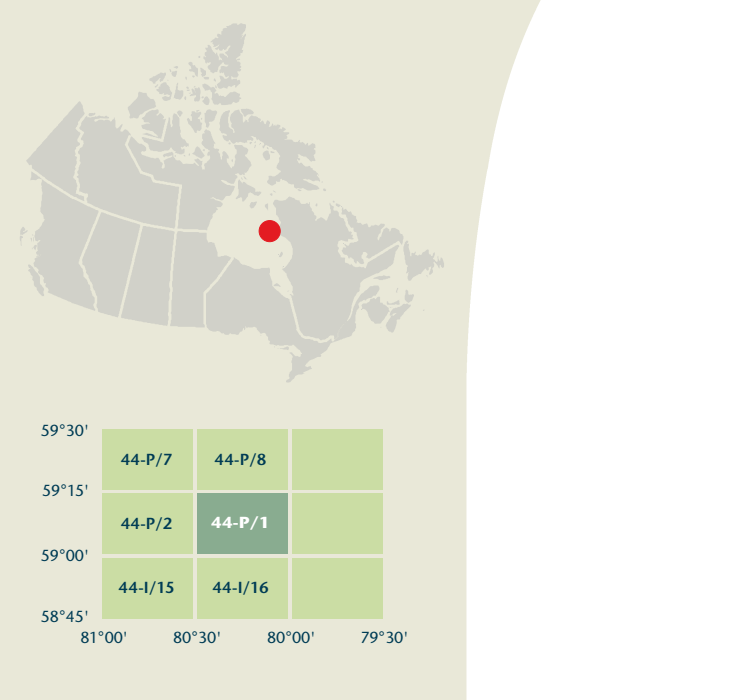
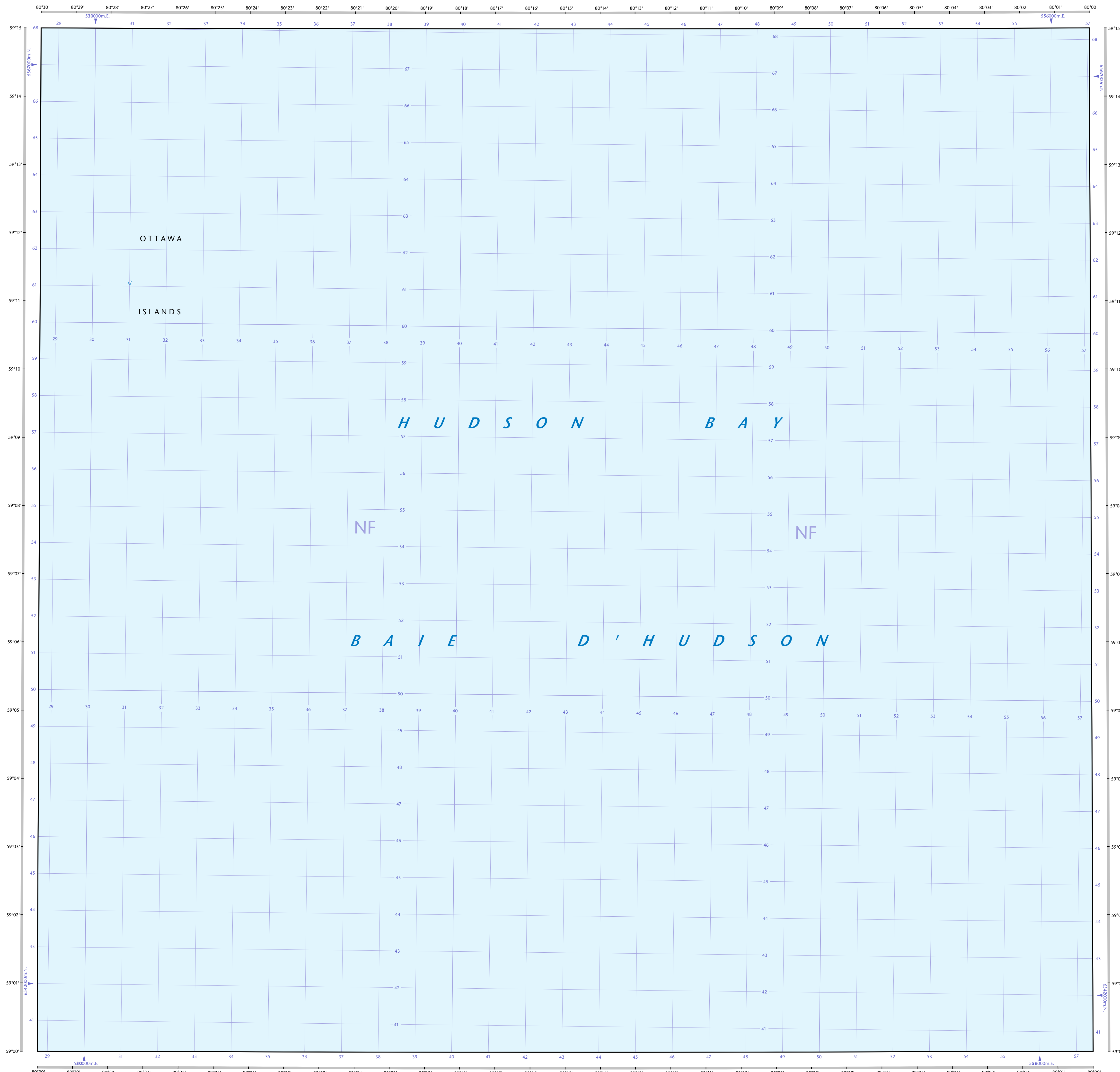


- Legend listing various symbols and their corresponding features: Road, Railway, Boundary, Pipeline, Airport, etc.

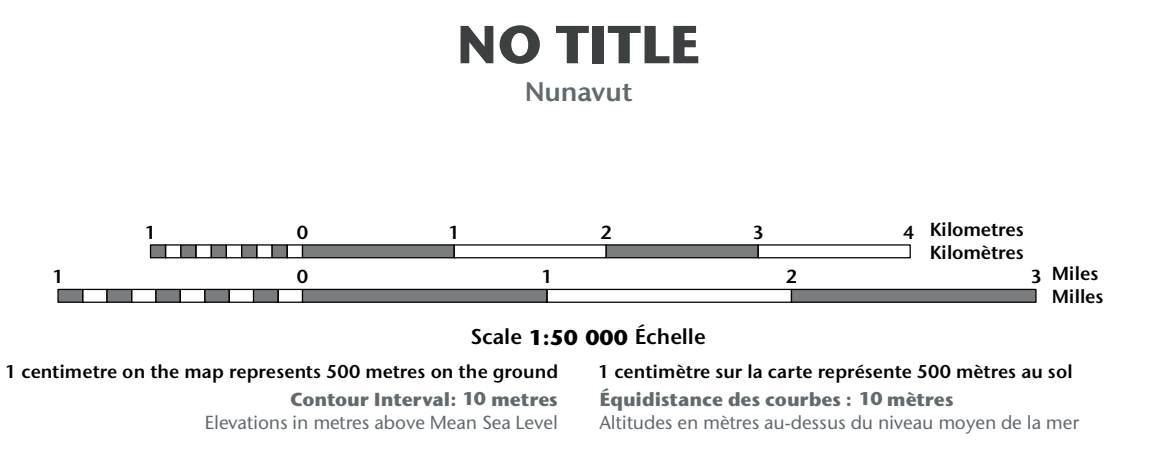


Produced on February 18, 2011, by the Centre for Topographic Information, Natural Resources Canada.

Map content validity dates: Road network, Absent; Hydrographic network, 2006; Vegetation, Absent; Buildings, Absent; Boundaries, Absent; Toponymy, 2005 - 2010.

Dates de validité du contenu de la carte: Réseau routier, Absent; Réseau hydrographique, 2006; Végétation, Absent; Bâtiements, Absent; Limites, Absent; Toponymie, 2005 - 2010.

This map is not to be used for air or marine navigation.



Use diagram only to obtain numeric values. Approximate Mean Declination: 2011. Annual change decreasing 11.2".

Table with map sheet coordinates and titles: 44-P/1, 44-P/7, 44-P/8, 44-P/2, 44-P/3, 44-P/4, 44-P/5, 44-P/6, 44-P/9, 44-P/10.

44-P/1 SCALE 1:50 000 EDITION 01 NO TITLE