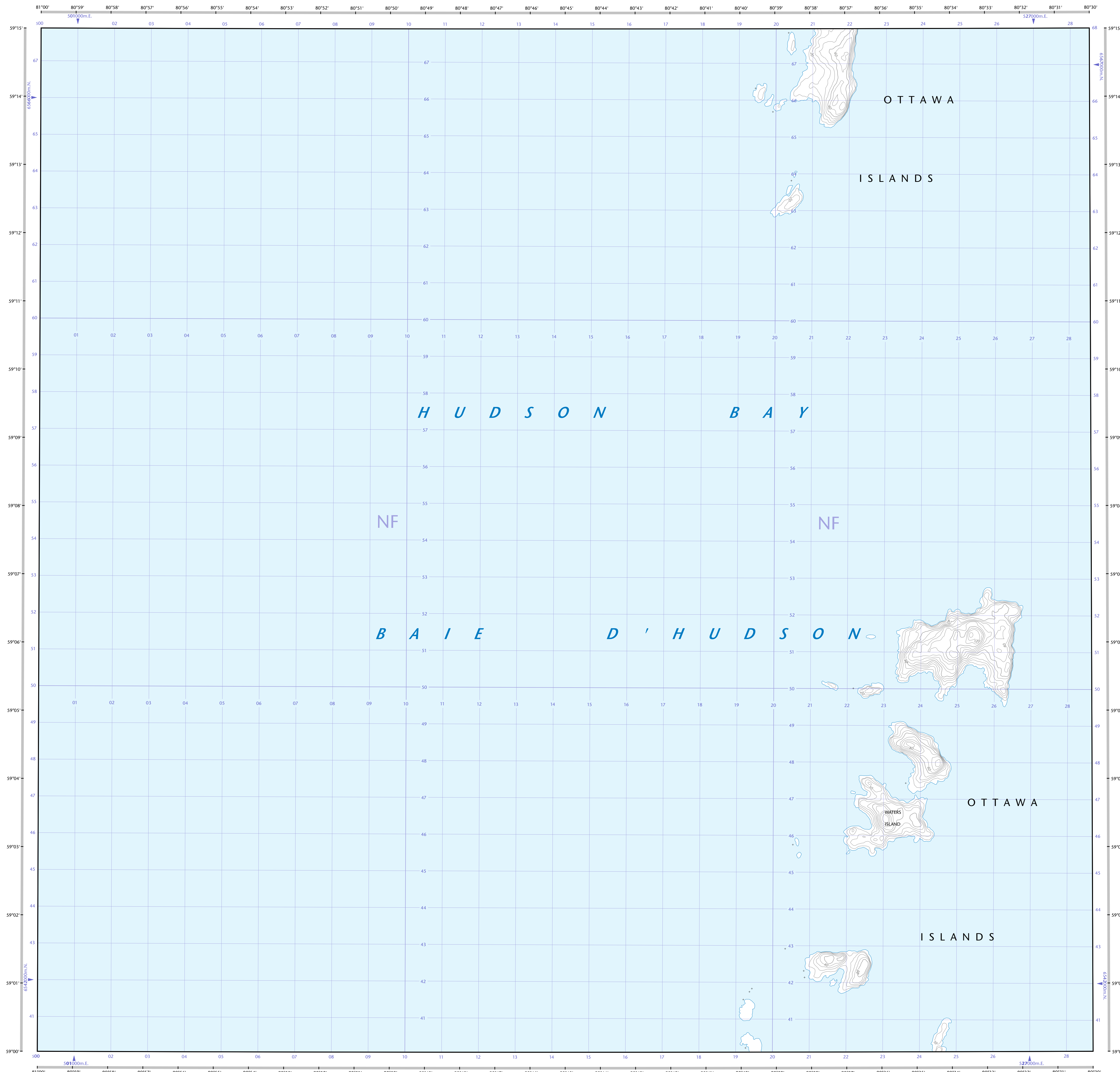
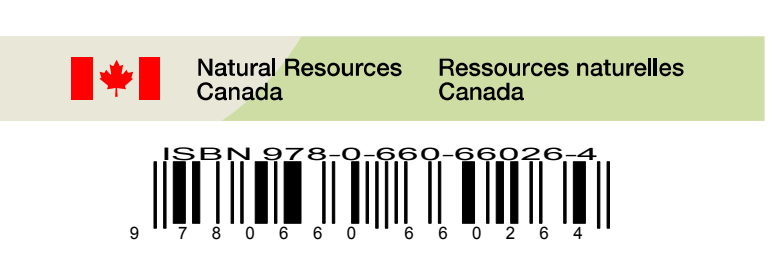



- Legend listing various symbols and their corresponding features: Road, Railway, Boundary, Pipeline, Airport, etc.



44-P/2 SCALE 1:50 000 EDITION 01 WATERS ISLAND Nunavut / Nunavut. Includes a small map of Canada and a grid of coordinates.



Produced on February 11, 2011, by the Centre for Topographic Information, Natural Resources Canada. Établi le 11 février 2011, par le Centre d'information topographique, Ressources naturelles Canada.

Map content validity dates: Road network, Absent; Hydrographic network, 2006; Vegetation, Absent; Buildings, Absent; Boundaries, Absent; Toponymy, 2005 - 2011.

Dates de validité du contenu de la carte: Réseau routier, Absent; Réseau hydrographique, 2006; Végétation, Absent; Bâtiements, Absent; Limites, Absent; Toponymie, 2005 - 2011.

WATERS ISLAND Nunavut / Nunavut. Includes a scale bar (1 cm = 500 m) and a north arrow.

Use diagram only to obtain numeric values. Approximate Mean Declination 2011 for centre of map. Annual change decreasing 10.7".

100 000 metre Square Identification. Transverse Mercator Projection. 1000 metre Universal Transverse Mercator Grid.

Grid of coordinates for Waters Island, showing latitude and longitude values.

44-P/2 SCALE 1:50 000 EDITION 01 WATERS ISLAND. Includes a small map of Canada and a grid of coordinates.

This map is not to be used for air or marine navigation. Cette carte ne doit pas être utilisée pour la navigation aérienne ou maritime.