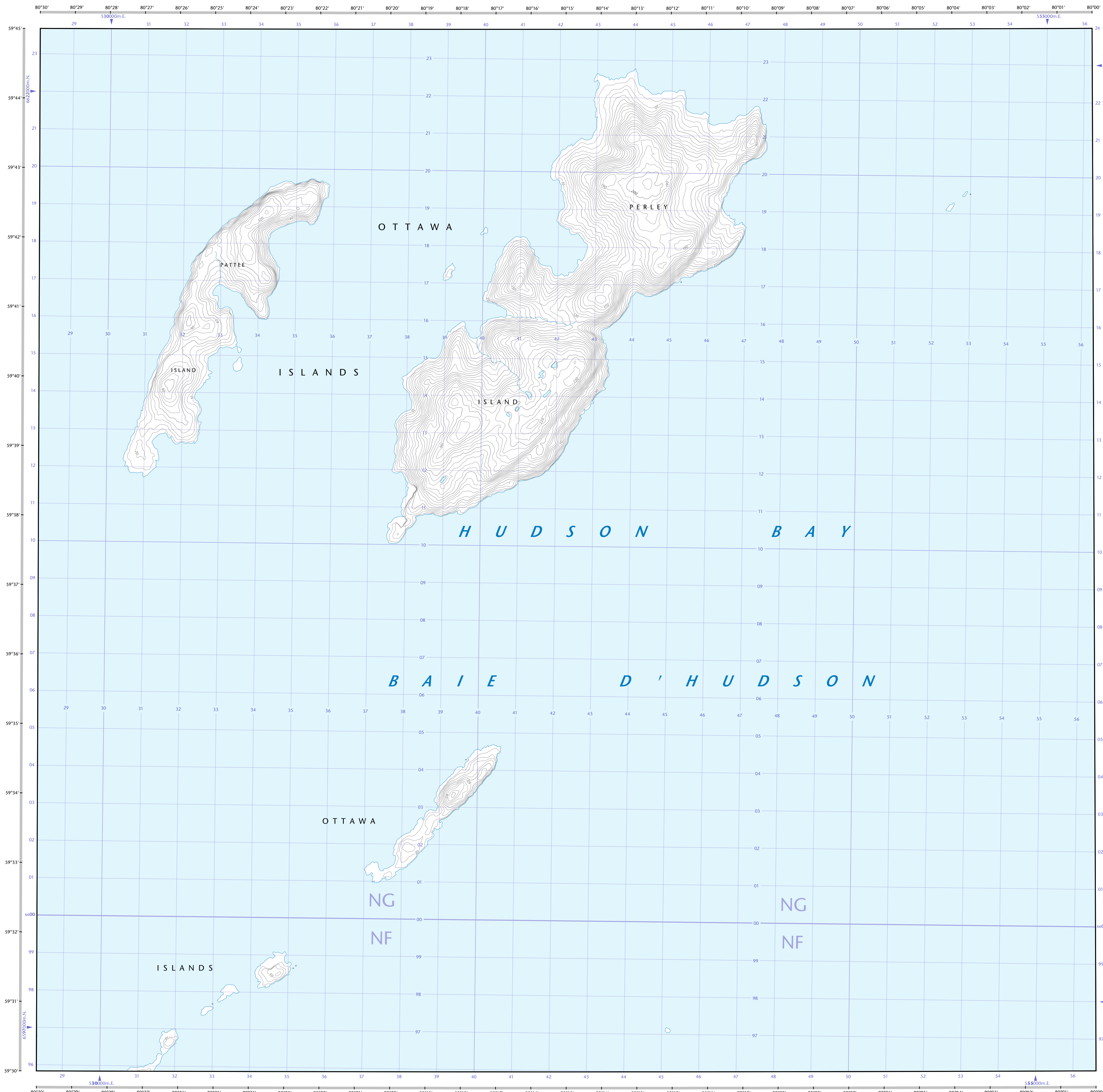


- Legend listing various symbols and their corresponding features: Road, Railway, Pipeline, Boundary, etc.




PATTEE ISLAND

Nunavut



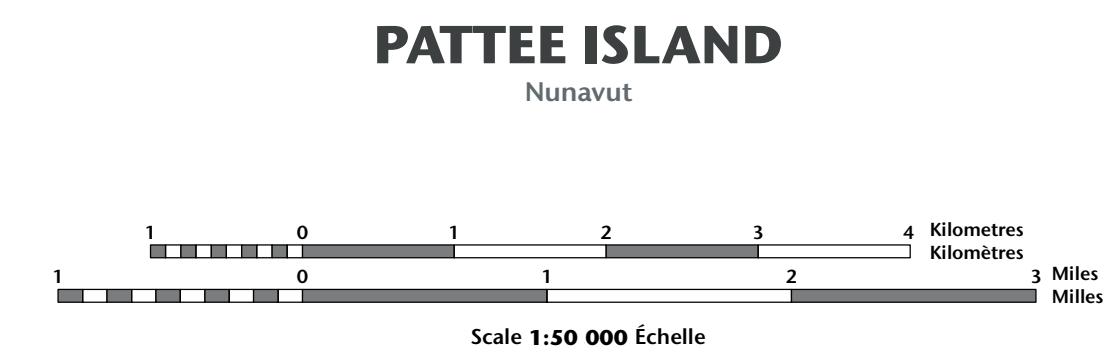
Grid coordinates table with columns for Easting and Northing values.



Produced on February 3, 2011, by the Centre for Topographic Information, Natural Resources Canada.

Map content validity dates: Road network, Absent; Hydrographic network, 2006; Vegetation, Absent; Buildings, Absent; Boundaries, Absent; Toponymy, 2005 - 2010.

Dates de validité du contenu de la carte: Réseau routier, Absent; Réseau hydrographique, 2006; Végétation, Absent; Bâtiements, Absent; Limites, Absent; Toponymie, 2005 - 2010.



Use diagram only to obtain numeric values. Approximate Mean Declination 2011. Annual change decreasing 11.9°.

100 000 metre Square Identification. Transverse Mercator Projection. North American Datum 1983.

Grid coordinates table for the bottom right corner of the map.

