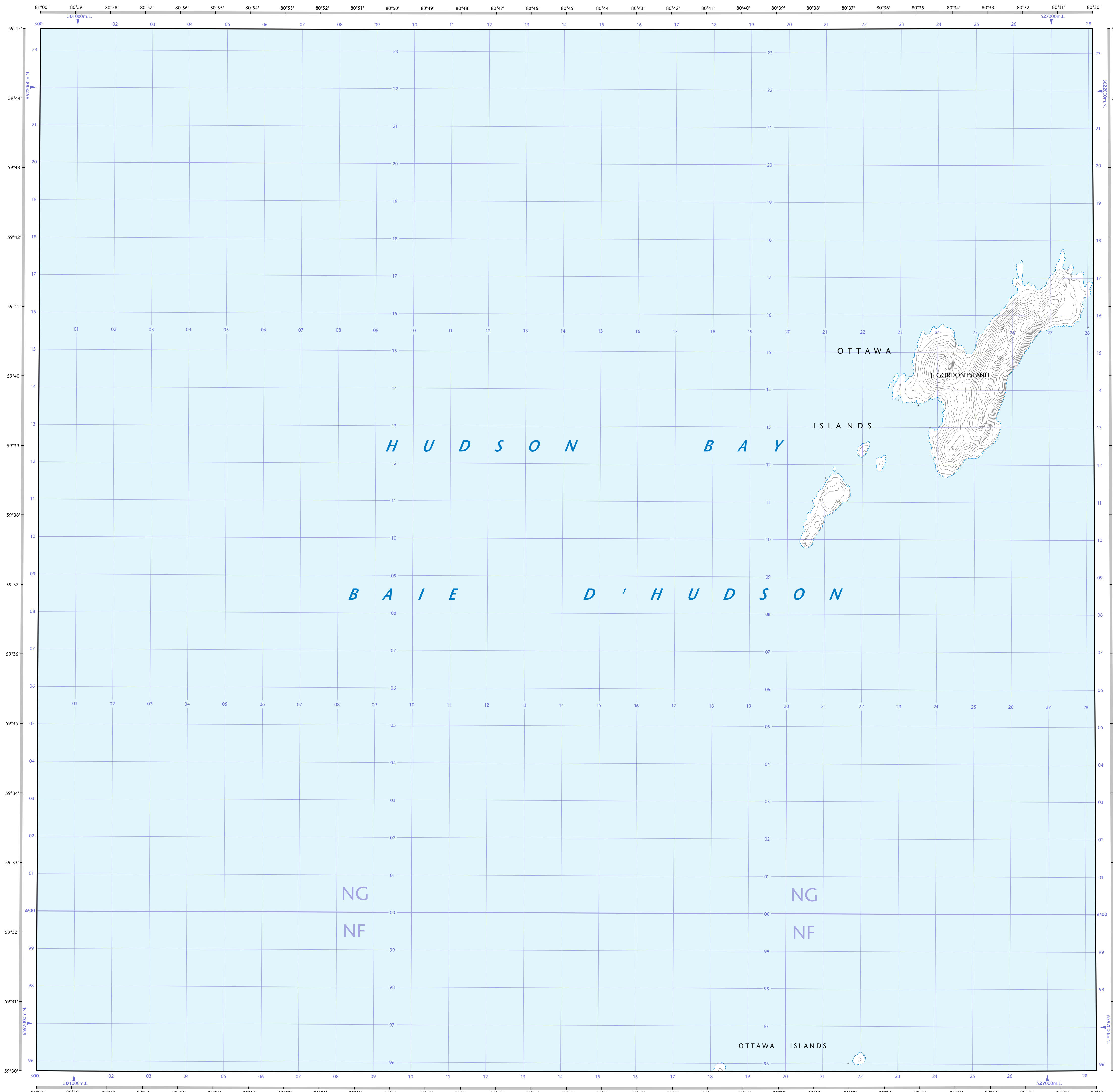
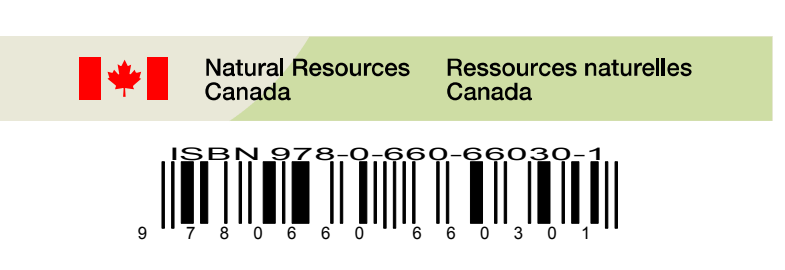



- Legend listing various symbols and their corresponding features: Road, Railway, Pipeline, Airport, etc.



44-P/10 SCALE 1:50 000 EDITION 01 J. GORDON ISLAND Nunavut. Includes a small map of Nunavut and a grid of coordinates.



Produced on February 2, 2011, by the Centre for Topographic Information, Natural Resources Canada. Établi le 2 février 2011, par le Centre d'information topographique, Ressources naturelles Canada.

Map content validity dates: Road network, Absent; Hydrographic network, 2006; Vegetation, Absent; Buildings, Absent; Boundaries, Absent; Toponymy, 2005 - 2010.

Dates de validité du contenu de la carte: Réseau routier, Absent; Réseau hydrographique, 2006; Végétation, Absent; Bâtiements, Absent; Limites, Absent; Toponymie, 2005 - 2010.

J. GORDON ISLAND Nunavut. Includes a scale bar (1 cm = 500 m) and a north arrow.

Use diagram only to obtain numeric values. Approximate Mean Declination 2011. Annual change decreasing 11.4".

100 000 metre Square Identification. Transverse Mercator Projection. 1000 metre Universal Transverse Mercator Grid.

44-P/10 SCALE 1:50 000 EDITION 01 J. GORDON ISLAND. Includes a grid of coordinates and a legend for the map's content.

Printed map / Carte imprimée. Cat. no. / No de cat. M116-2/04P10-F00. ISBN 978-0-600-46000-1.