
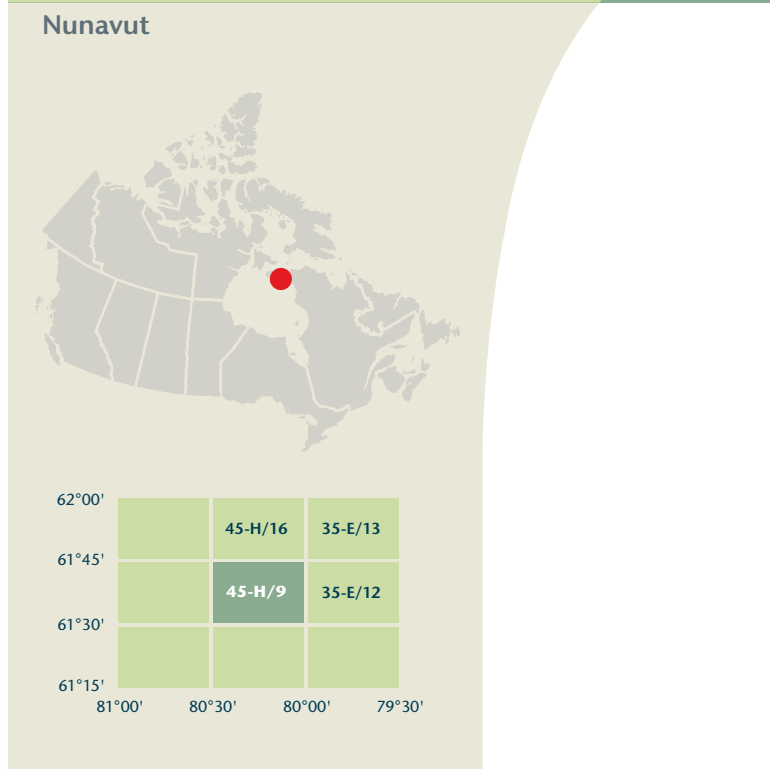



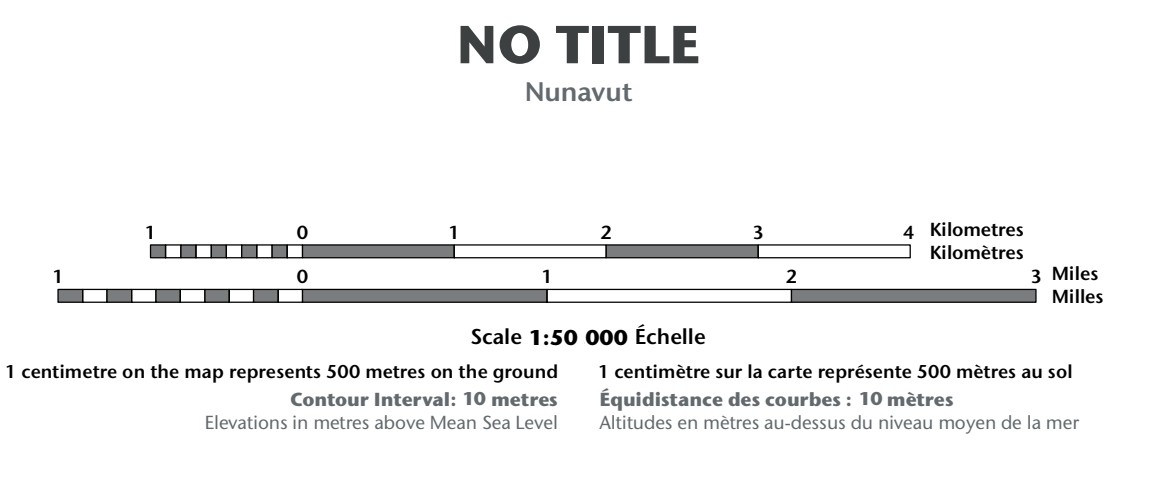
- Legend listing various symbols and their corresponding features: Road, Railway, Boundary, Pipeline, Airport, etc.



Produced on February 3, 2011, by the Centre for Topographic Information, Natural Resources Canada.

Map content validity dates: Road network, Absent; Hydrographic network, 1978-2007; Buildings, Absent; Boundaries, Absent; Toponymy, 2010.

Dates de validité du contenu de la carte: Réseau routier, Absent; Réseau hydrographique, 1978-2007; Bâtiments, Absent; Limites, Absent; Toponymie, 2010.



Use diagram only to obtain numeric values. Approximate Mean Declination 2011. Annual change decreasing 15.2".

100 000 metre Square Identification. Transverse Mercator Projection. North American Datum 1983.

Table with 2 columns: Easting (45-H/16, 45-H/19, 45-H/22) and Northing (61-G/11, 61-G/14, 61-G/17).