
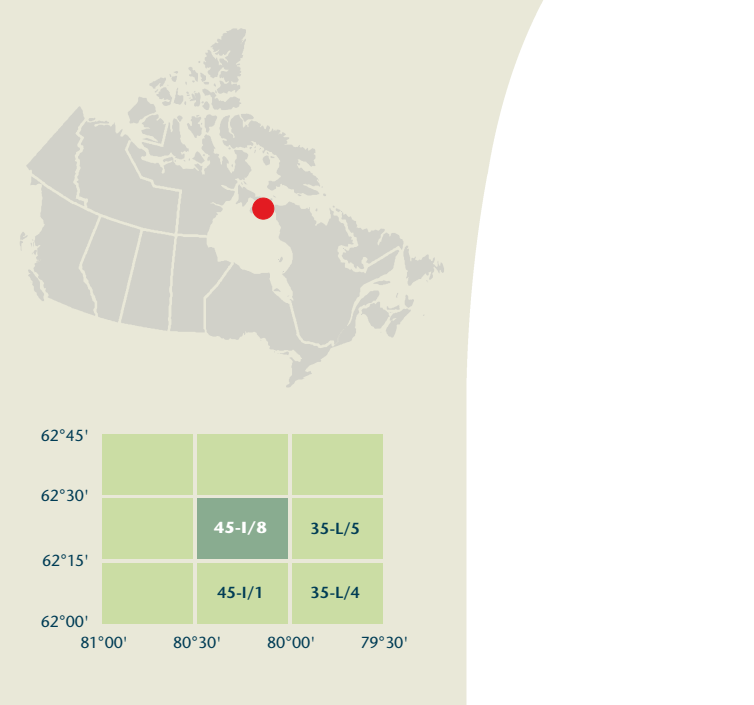



- Legend listing various symbols and their corresponding features: Road, Railway, Boundary, Pipeline, Airport, etc.



Produced on February 24, 2011, by the Centre for Topographic Information, Natural Resources Canada. Établie le 24 février 2011, par le Centre d'information topographique, Ressources naturelles Canada.

Map content validity dates: Road network, Absent; Hydrographic network, 1978-2007; Vegetation, Absent; Buildings, Absent; Boundaries, Absent; Toponymy, 2010.

Dates de validité du contenu de la carte: Réseau routier, Absent; Réseau hydrographique, 1978-2007; Végétation, Absent; Bâtiements, Absent; Limites, Absent; Toponymie, 2010.



Use diagram only to obtain numeric values. Approximate Mean Declination 2011. Annual change decreasing 1.6.° N'utiliser le diagramme que pour obtenir les valeurs numériques.

100 000 metre Square Identification. 1000 metre Universal Transverse Mercator. Zone 17.

Table with 2 columns: Easting (45-1/8, 45-1/1) and Northing (35-L/5, 35-L/4).

