
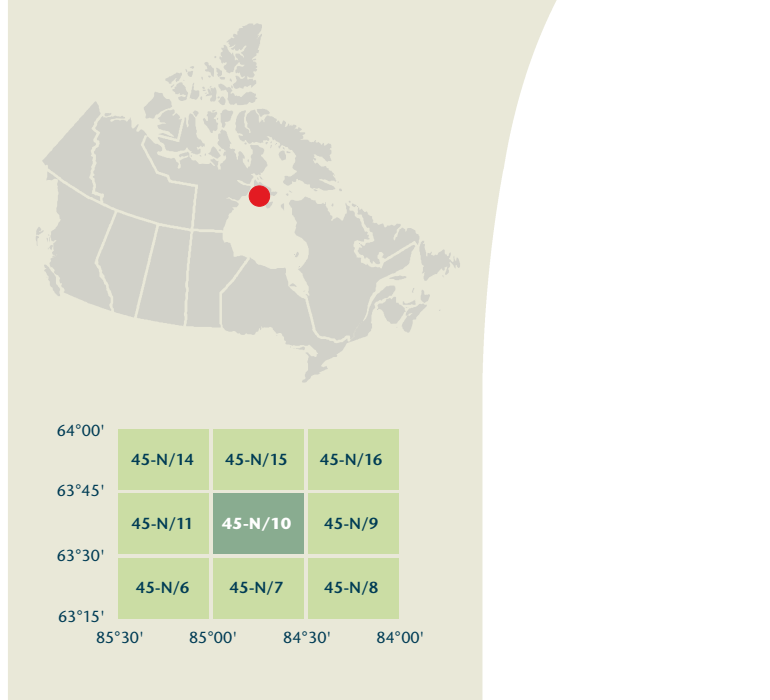


- Legend listing various symbols and their corresponding features: Road, Railway, Boundary, Power transmission, etc.



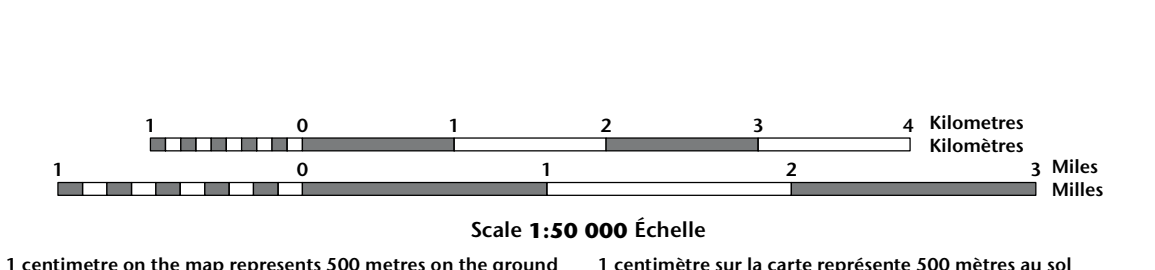
Produced on May 06, 2010, by the Centre for Topographic Information, Natural Resources Canada. Établi le 6 mai 2010, par le Centre d'information topographique, Ressources naturelles Canada.

Map content validity dates: Road network, Absent; Hydrographic network, 1978-2002; Buildings, Absent; Boundaries, 2010; Toponymy, 2004-2005.

Dates de validité du contenu de la carte: Réseau routier, Absent; Réseau hydrographique, 1978-2002; Végétation, Absent; Limites, 2010; Toponymie, 2004-2005.

This map is not to be used for air or marine navigation. Cette carte ne doit pas être utilisée pour la navigation aérienne ou maritime.

NO TITLE Nunavut



Use diagram only to obtain numeric values. Approximate Mean Declination 2010 for centre of map: Annual change decreasing 14.2".

100 000 metre Square Identification. Transverse Mercator Projection. North American Datum 1983.

45-N/10 SCALE 1:50 000 EDITION 01 VERSION 00 SERIE A713

Digital map / Carte imprimée. Cat. no. / No de cat. M116-2/04810-PDF ISBN 978-0-660-43229-3