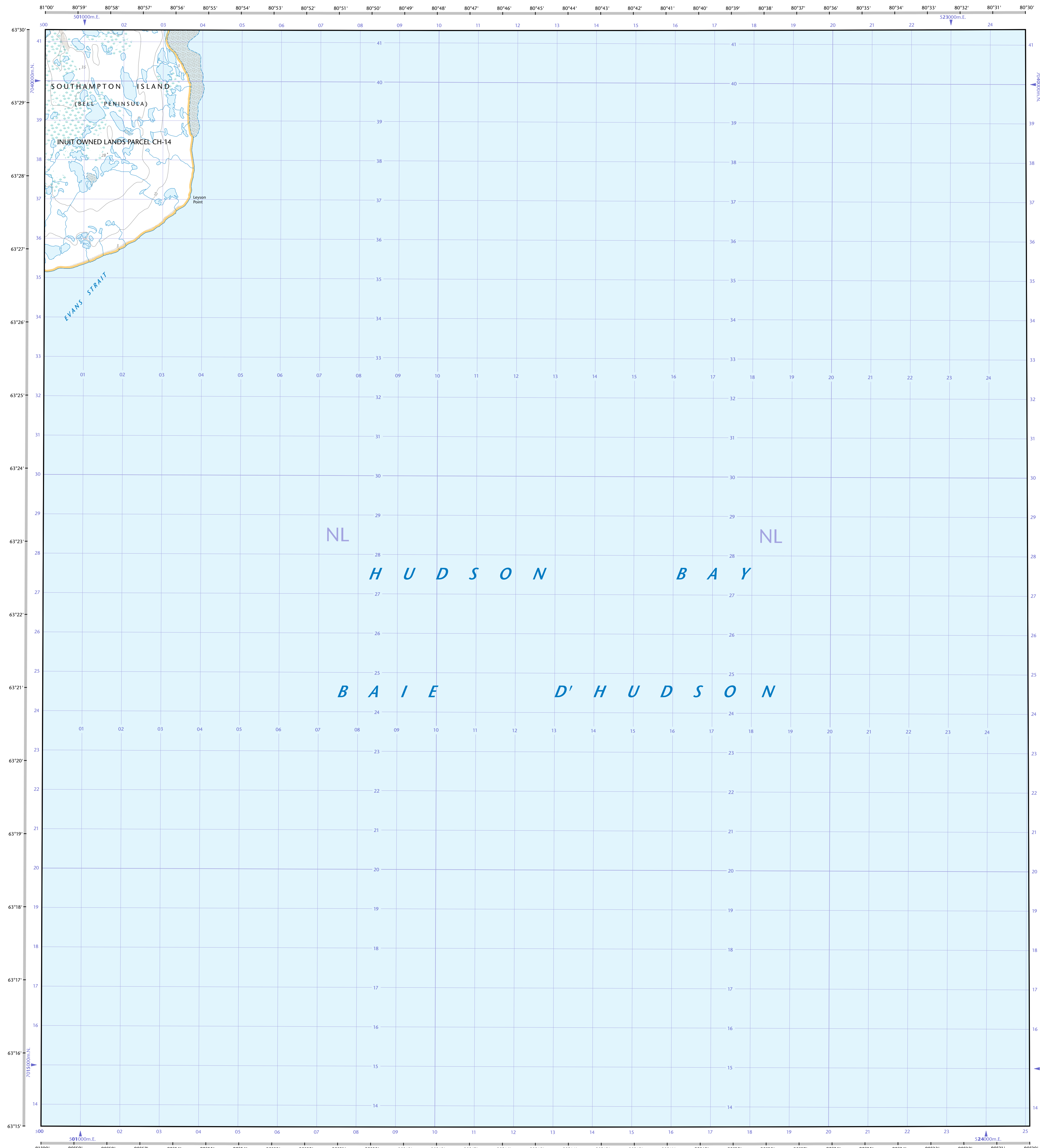
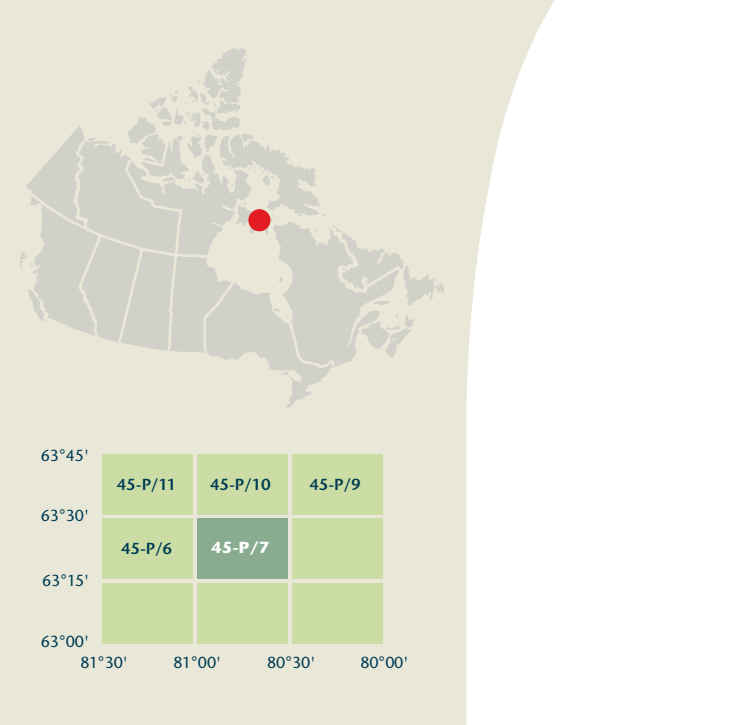



- Legend listing various symbols and their corresponding features: Road, Railway, Boundary, Pipeline, Airport, etc.



Map information including scale (1:50 000), title (NO TITLE), and various technical details like datum, projection, and magnetic declination.



Map information including scale (1:50 000), title (NO TITLE), and various technical details like datum, projection, and magnetic declination.

Map content validity dates: Road network, Absent; Hydrographic network, 1978-2000; Vegetation, Absent; Buildings, Absent; Boundaries, 2010; Toponymy, 2005.

Dates de validité du contenu de la carte: Réseau routier, Absent; Réseau hydrographique, 1978-2000; Végétation, Absent; Bâti, Absent; Limites, 2010; Toponymie, 2005.

NO TITLE Nunavut. Scale 1:50 000. 1 centimetre on the map represents 500 metres on the ground.

NO TITLE Nunavut. Échelle 1:50 000. 1 centimètre sur la carte représente 500 mètres sur le sol.

Use diagram only to obtain numeric values. Approximate Mean Declination 2010 for centre of map: Annual change decreasing 19.7'.

Diagram showing magnetic declination information and grid zone designations (Zone 17).

100 000 metre Square Identification. Transverse Mercator Projection. North American Datum 1983.

45-P/7 SCALE 1:50 000 EDITION 01 VERSION 02. Digital map / Carte numérique.