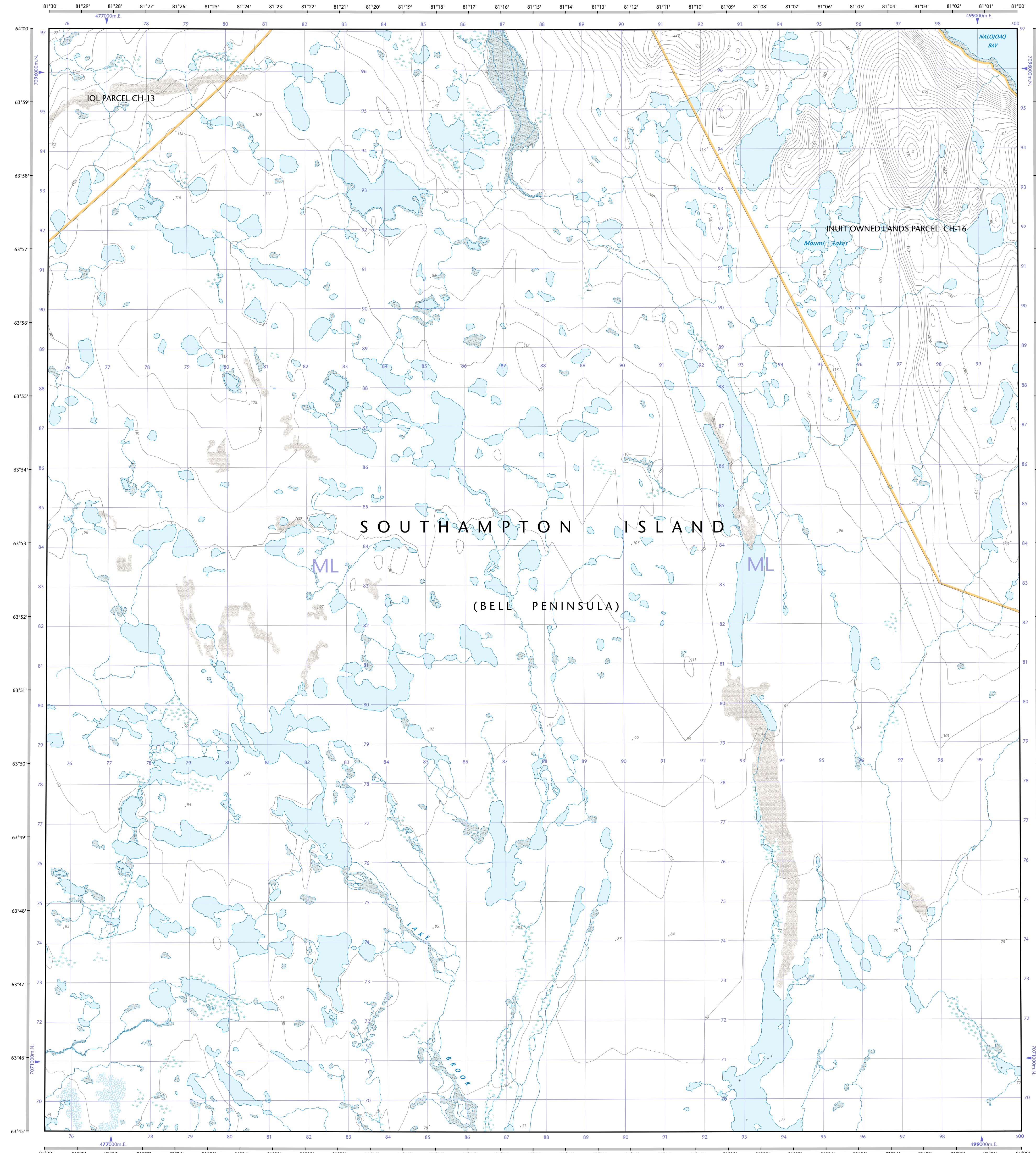

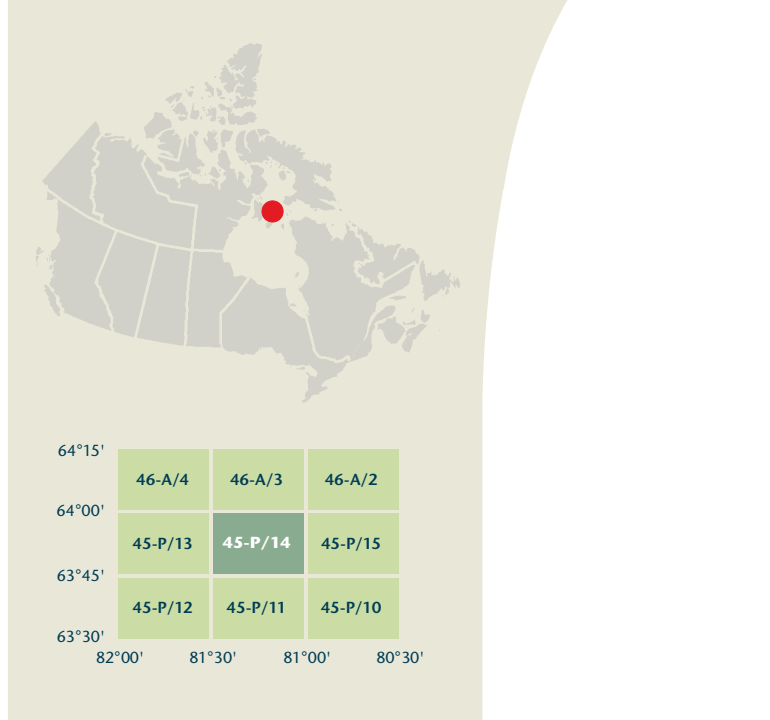


- Road: hard surface, more than 2 lanes; service centre
- Road: pavement less than 2 lanes; service centre
- Road: hard surface, 2 lanes; less than 2 lanes; snowplow
- Road: pavement less than 2 lanes; snowplow
- Road: hard surface, one or two lanes; paved; covered bridge
- Road: pavement less than 2 lanes; paved; covered bridge
- Road: loose surface, dry weather; vehicle track or winter road; trail; portage
- Road: loose surface, dry weather; vehicle track or winter road; trail; portage
- Highway interchange; highway route number; toll; area
- Highway interchange; highway route number; toll; area
- Railway, single track; railway station; freight; multiple tracks; turntable
- Railway, single track; railway station; freight; multiple tracks; turntable
- Railway, abandoned; railway yard
- Railway, abandoned; railway yard
- Rapid transit: rail, road, footbridge
- Rapid transit: rail, road, footbridge
- Transport rapid: viaduct; trestle; viaduct
- Transport rapid: viaduct; trestle; viaduct
- Causeway: covered bridge; tunnel; bridge; movable bridge
- Causeway: covered bridge; tunnel; bridge; movable bridge
- Boundary: international
- Boundary: international
- Boundary: provincial or territorial
- Boundary: provincial or territorial; area outline
- Boundary: provincial or territorial; area outline
- Boundary: administrative; recreational
- Boundary: administrative; recreational
- Boundary: geographic; unsurveyed geographic
- Boundary: geographic; unsurveyed geographic
- Wall; fence
- Wall; fence
- Power transmission line; multiple lines; submarine cable
- Power transmission line; multiple lines; submarine cable
- Pipeline: oil, natural gas
- Pipeline: oil, natural gas
- Pipeline: multi-use; control valve; multiple lines
- Pipeline: multi-use; control valve; multiple lines
- Mine: pit; sand, gravel, clay; quarry
- Mine: pit; sand, gravel, clay; quarry
- Airport or airfield: official, nonofficial; heliport
- Airport or airfield: official, nonofficial; heliport
- Chimney: industrial; farm stack; tower; light; lighthouse
- Chimney: industrial; farm stack; tower; light; lighthouse
- Tank: water tank; radar antenna; radio telescope
- Tank: water tank; radar antenna; radio telescope
- Silo: grain elevator; clearance tower
- Silo: grain elevator; clearance tower
- Electric facility: oil or natural gas facility; wind-powered device
- Electric facility: oil or natural gas facility; wind-powered device
- Tower: communication; fire; control
- Tower: communication; fire; control
- Domestic waste; liquid waste; industrial solid deposit
- Domestic waste; liquid waste; industrial solid deposit
- Lookout; historic site; ruins; zoo
- Lookout; historic site; ruins; zoo
- Golf course; campground; ski area; sports field
- Golf course; campground; ski area; sports field
- Aerial railway; ski lift; sports track; arena
- Aerial railway; ski lift; sports track; arena
- Building: underground building; religious; educational; cabin
- Building: underground building; religious; educational; cabin
- Hospital; medical centre; senior citizens home; lodging
- Hospital; medical centre; senior citizens home; lodging
- City hall; municipal hall; community centre
- City hall; municipal hall; community centre
- Customs post; ranger or warden station; cemetery
- Customs post; ranger or warden station; cemetery
- Court house; correctional institute
- Court house; correctional institute
- Fire station; police station; armory
- Fire station; police station; armory
- Wasteway or overflow; watercourse; disappearing stream
- Wasteway or overflow; watercourse; disappearing stream
- Navigation light; ferry route; navigation beacon
- Navigation light; ferry route; navigation beacon
- Coast Guard station; vigilance anchorage; marina
- Coast Guard station; vigilance anchorage; marina
- Fish ladder; dam; small; large; carrying road
- Fish ladder; dam; small; large; carrying road
- Dyke or seawall; wharf; breakwater
- Dyke or seawall; wharf; breakwater
- Drydock; slip; crib or abandoned bridge pier; ford
- Drydock; slip; crib or abandoned bridge pier; ford
- Canal; lock; spring
- Canal; lock; spring
- Reservoir; underground reservoir; fish pond
- Reservoir; underground reservoir; fish pond
- Dry wet bed; sand in water; forshore flats; intermittent lake; slough
- Dry wet bed; sand in water; forshore flats; intermittent lake; slough
- Rapids; falls
- Rapids; falls
- Rocky ledge; rocky reef; rocks in water; exposed shipwreck
- Rocky ledge; rocky reef; rocks in water; exposed shipwreck
- Moss; glacial debris; permanent snow and ice
- Moss; glacial debris; permanent snow and ice
- Wetlands; marsh; muskeg; swamp; marsh in water; string bog
- Wetlands; marsh; muskeg; swamp; marsh in water; string bog
- Tundra ponds; tundra polygons; peat bog
- Tundra ponds; tundra polygons; peat bog
- Sand; silt; peat; wooded area
- Sand; silt; peat; wooded area
- Contour index; intermediate; approximate
- Contour index; intermediate; approximate
- Depression contour; spot elevation; cave
- Depression contour; spot elevation; cave



MAUMI LAKES
Nunavut

1 centimetre on the map represents 500 metres on the ground
Échelle 1:50 000

1 centimètre sur la carte représente 500 mètres au sol
Échelle 1:50 000

Scale 1:50 000

100 000 metre Square Identification
100 000 mètres carré d'identification

Zone 17
Zone 17

For magnetic declination information, visit: <http://www.nrnc.gc.ca/geomag>

For magnetic declination information, visit: <http://www.nrnc.gc.ca/geomag>

Produced on July 23, 2010, by the Centre for Topographic Information, Natural Resources Canada.
Établi le 23 juillet 2010, par le Centre d'information topographique, Ressources naturelles Canada.

The paper copy of this map meets the print quality standards of Natural Resources Canada when it bears a Certified Map Printer holographic label.
La copie papier de cette carte respecte les normes de qualité d'impression de Ressources naturelles Canada quand elle porte l'étiquette holographique de l'imprimeur de cartes accrédité.

Map content validity dates
• Road network, Absent
• Hydrographic network, 1978-2002
• Vegetation, Absent
• Buildings, Absent
• Boundaries, 2009-2010
• Toponymy, 2004-2005

Dates de validité du contenu de la carte
• Réseau routier, Absent
• Réseau hydrographique, 1978-2002
• Végétation, Absent
• Bâtimens, Absent
• Limites, 2009-2010
• Toponymie, 2004-2005

For corrections, additions or comments concerning the content of this map, please contact Natural Resources Canada at: <http://maps.nrnc.gc.ca>
Pour toutes corrections, additions ou commentaires concernant le contenu de cette carte, veuillez contacter Ressources naturelles Canada par courriel électronique à: cartes.topo@nrnc.gc.ca

Consultez les métadonnées détaillées sur: <http://www.nrnc.gc.ca>
Pour toutes corrections, additions ou commentaires concernant le contenu de cette carte, veuillez contacter Ressources naturelles Canada par courriel électronique à: cartes.topo@nrnc.gc.ca

Visit our Web site: <http://maps.nrnc.gc.ca>
Visitez notre site Web: <http://cartes.topo@nrnc.gc.ca>

© 2010, Sa Majesté la Reine du chef du Canada.
© 2010, Sa Majesté la Reine du chef du Canada.

This map is not to be used for air or marine navigation.
Cette carte ne doit pas être utilisée pour la navigation aérienne ou maritime.

45-P/14
SCALE 1:50 000
EDITION 01
VERSION 02
SÉRIE A713

100 000 metre Square Identification
100 000 mètres carré d'identification

Zone 17
Zone 17

For magnetic declination information, visit: <http://www.nrnc.gc.ca/geomag>

For magnetic declination information, visit: <http://www.nrnc.gc.ca/geomag>

Produced on July 23, 2010, by the Centre for Topographic Information, Natural Resources Canada.
Établi le 23 juillet 2010, par le Centre d'information topographique, Ressources naturelles Canada.

The paper copy of this map meets the print quality standards of Natural Resources Canada when it bears a Certified Map Printer holographic label.
La copie papier de cette carte respecte les normes de qualité d'impression de Ressources naturelles Canada quand elle porte l'étiquette holographique de l'imprimeur de cartes accrédité.

Map content validity dates
• Road network, Absent
• Hydrographic network, 1978-2002
• Vegetation, Absent
• Buildings, Absent
• Boundaries, 2009-2010
• Toponymy, 2004-2005

Dates de validité du contenu de la carte
• Réseau routier, Absent
• Réseau hydrographique, 1978-2002
• Végétation, Absent
• Bâtimens, Absent
• Limites, 2009-2010
• Toponymie, 2004-2005

For corrections, additions or comments concerning the content of this map, please contact Natural Resources Canada at: <http://maps.nrnc.gc.ca>
Pour toutes corrections, additions ou commentaires concernant le contenu de cette carte, veuillez contacter Ressources naturelles Canada par courriel électronique à: cartes.topo@nrnc.gc.ca

Consultez les métadonnées détaillées sur: <http://www.nrnc.gc.ca>
Pour toutes corrections, additions ou commentaires concernant le contenu de cette carte, veuillez contacter Ressources naturelles Canada par courriel électronique à: cartes.topo@nrnc.gc.ca

Visit our Web site: <http://maps.nrnc.gc.ca>
Visitez notre site Web: <http://cartes.topo@nrnc.gc.ca>

© 2010, Sa Majesté la Reine du chef du Canada.
© 2010, Sa Majesté la Reine du chef du Canada.

This map is not to be used for air or marine navigation.
Cette carte ne doit pas être utilisée pour la navigation aérienne ou maritime.