
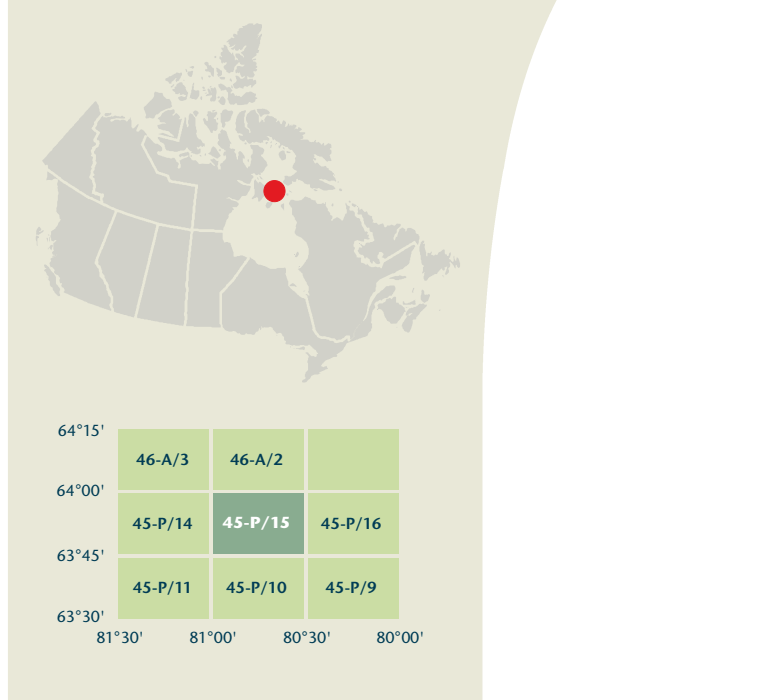
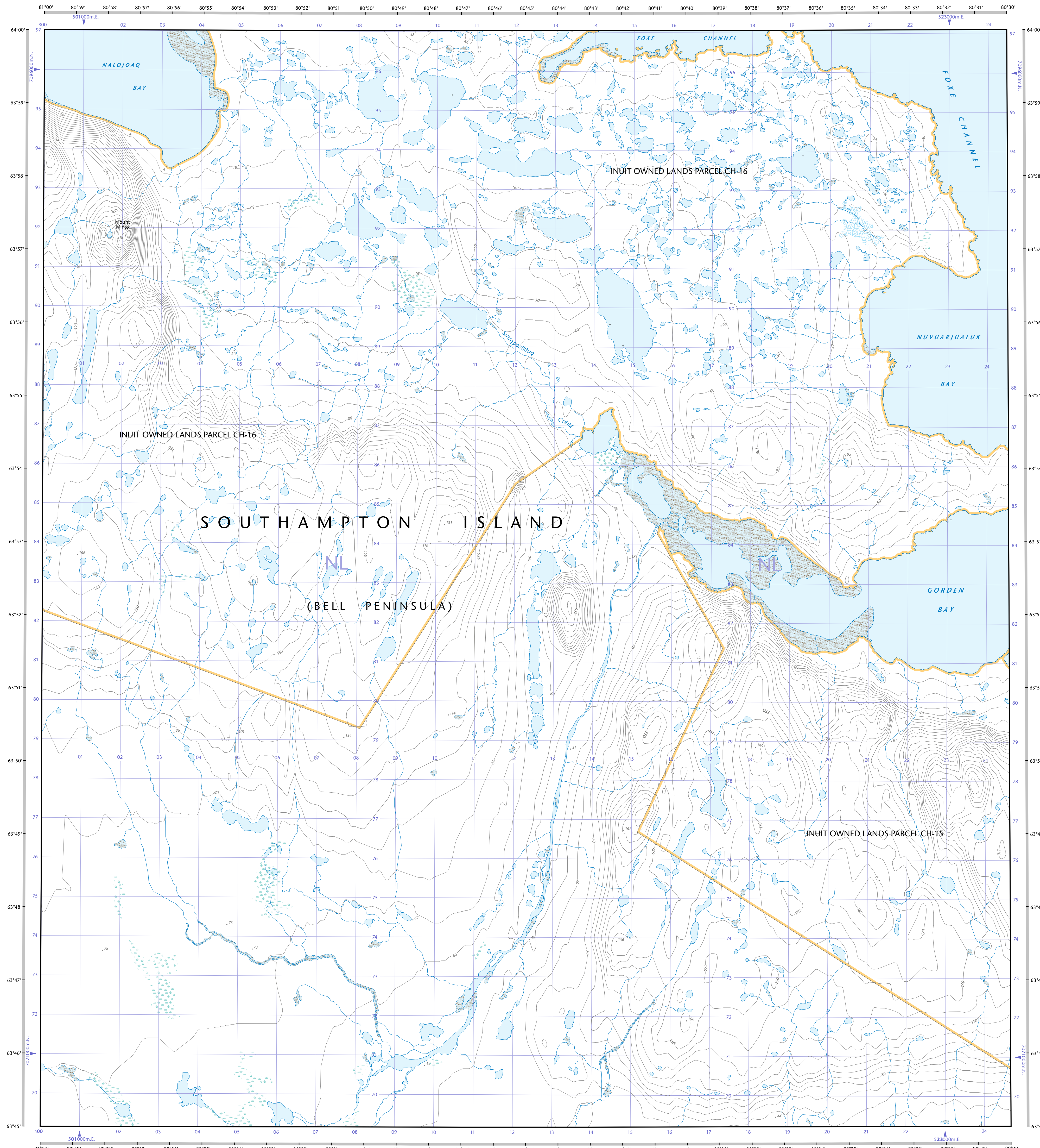


- Legend listing symbols for roads, railways, boundaries, pipelines, airports, and various structures.



Produced on July 26, 2010, by the Centre for Topographic Information, Natural Resources Canada.

Map content validity dates: Road network, Absent; Hydrographic network, 1978-2002; Vegetation, Absent; Boundaries, 2010; Toponymy, 2004-2005.

Dates de validité du contenu de la carte: Réseau routier, Absent; Réseau hydrographique, 1978-2002; Végétation, Absent; Limites, 2010; Toponymie, 2004-2005.

For corrections, additions or comments concerning the content of this map, please contact Natural Resources Canada at: topo.maps@NRCan.gc.ca

Scale 1:50 000 Echelle: 1 centimètre sur la carte représente 500 mètres sur le sol.

Use diagram only to obtain numeric values. Approximate Mean Declination 2010 for centre of map.

100 000 metre Square Identification. Identification du carré de 100 000 mètres.

Transverse Mercator Projection. Projection transverse de Mercator.

45-P/15 SCALE 1:50 000 EDITION 01 VERSION 02 SÉRIE A713

Printed map / Carte imprimée. Cat. no. / No de cat. M116-2/04P15-F04