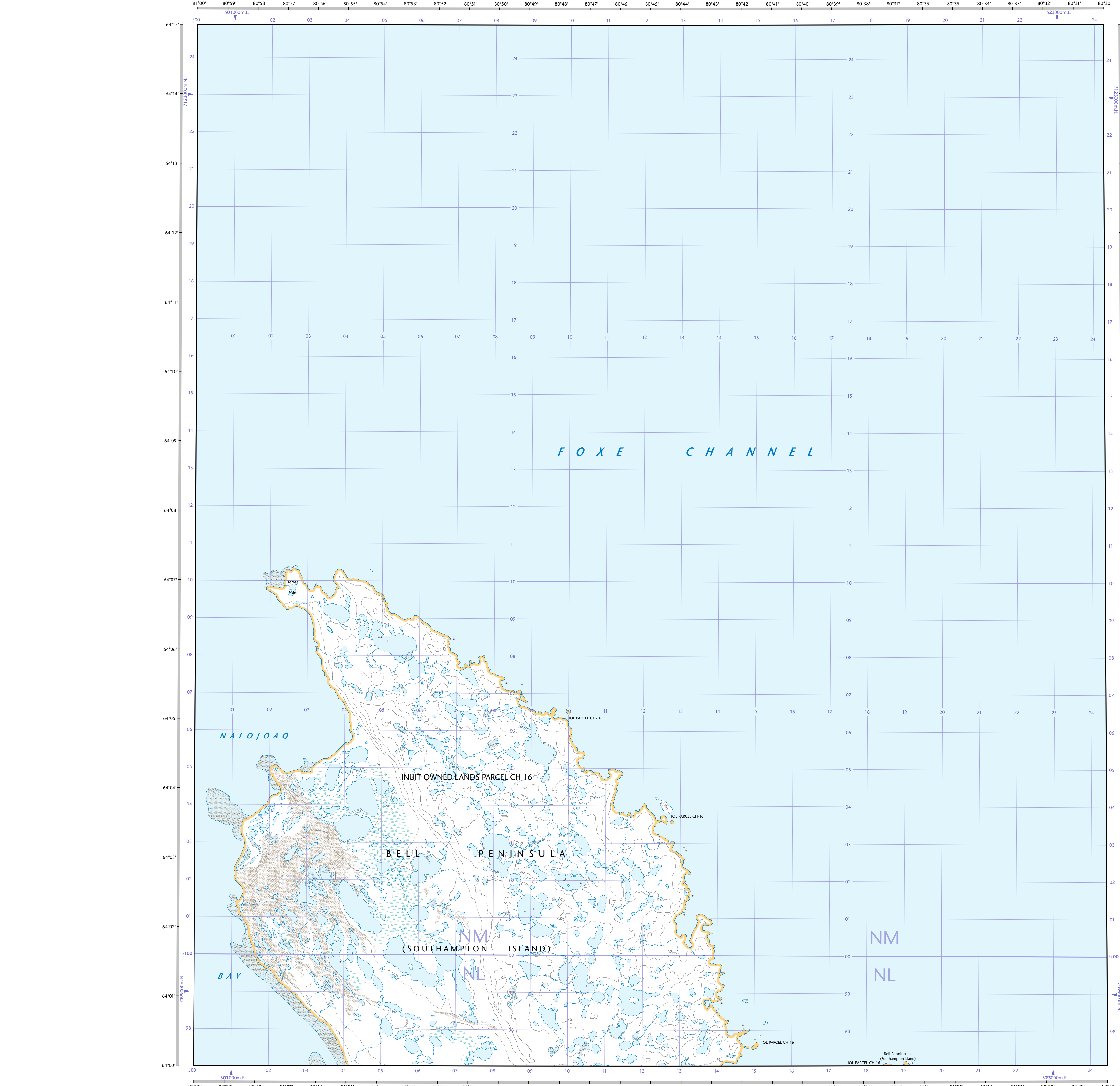

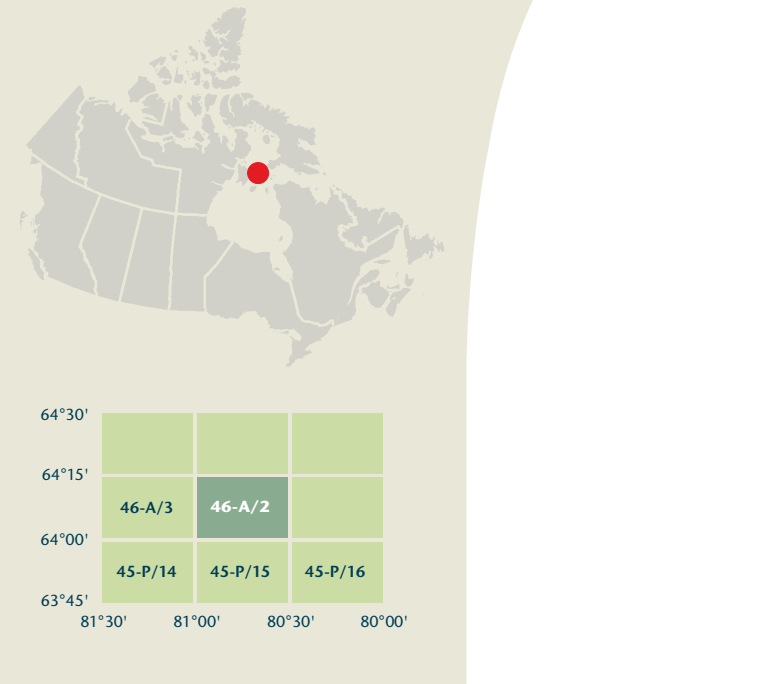


- Legend listing various symbols and their corresponding geographical features in English and French, including roads, railways, boundaries, and natural features.

TERROR POINT

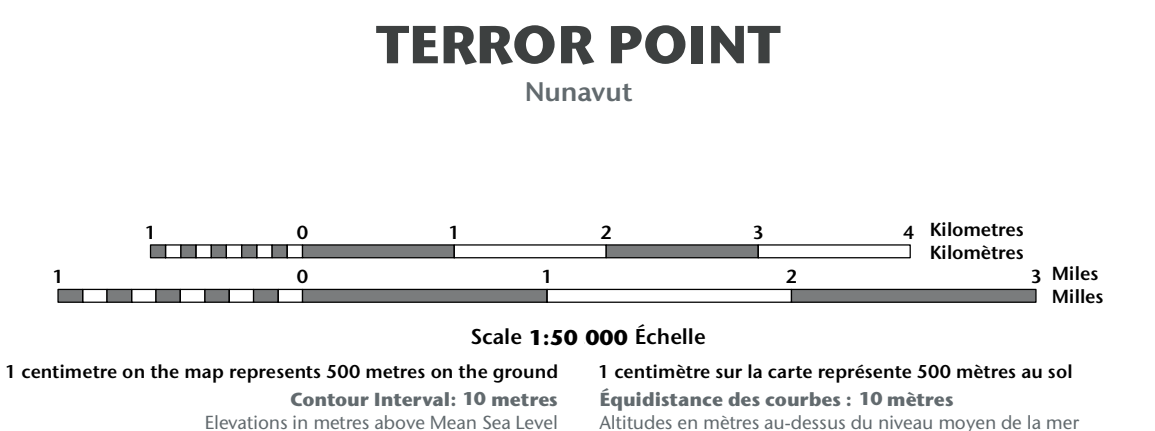
Nunavut



Produced on February 25, 2011, by the Centre for Topographic Information, Natural Resources Canada. Établie le 25 février 2011, par le Centre d'information topographique, Ressources naturelles Canada.

Map content validity dates: Road network, Absent; Hydrographic network, 1978-2008; Vegetation, Absent; Buildings, Absent; Boundaries, 2010; Toponymy, 2004-2011.

Dates de validité du contenu de la carte: Réseau routier, Absent; Réseau hydrographique, 1978-2008; Végétation, Absent; Bâti, Absent; Limites, 2010; Toponymie, 2004-2011.



Use diagram only to obtain magnetic values. Approximate Mean Declination 2011. Annual change decreasing 19.8".

Grid table showing UTM coordinates (Easting and Northing) for the map area.

