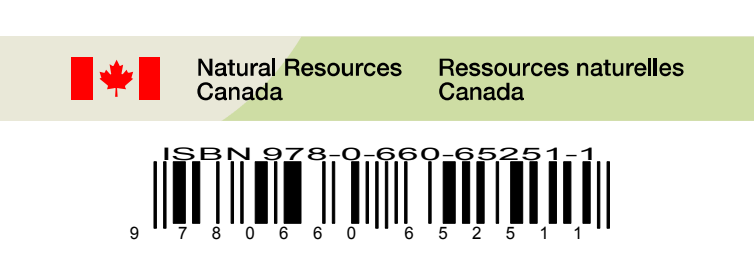

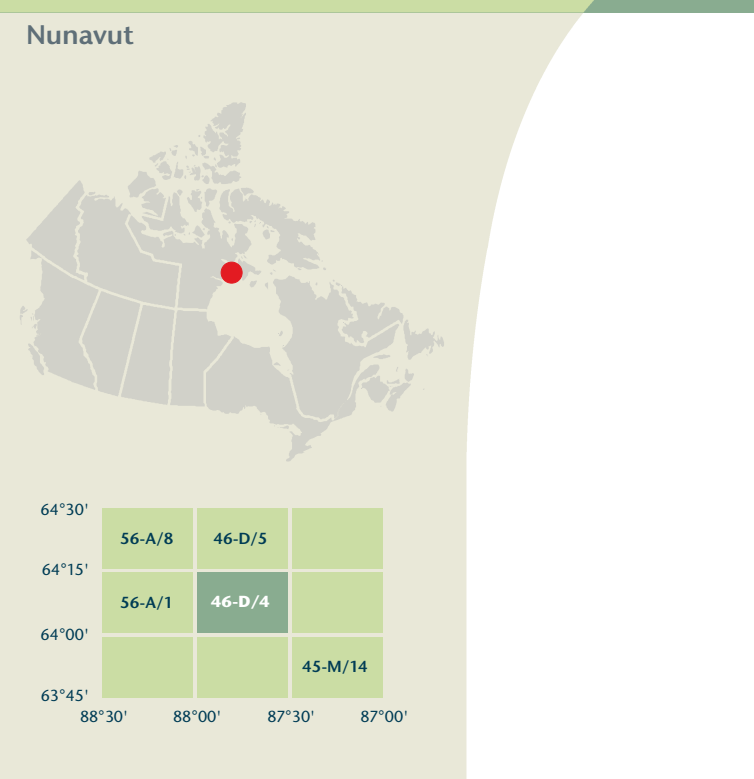



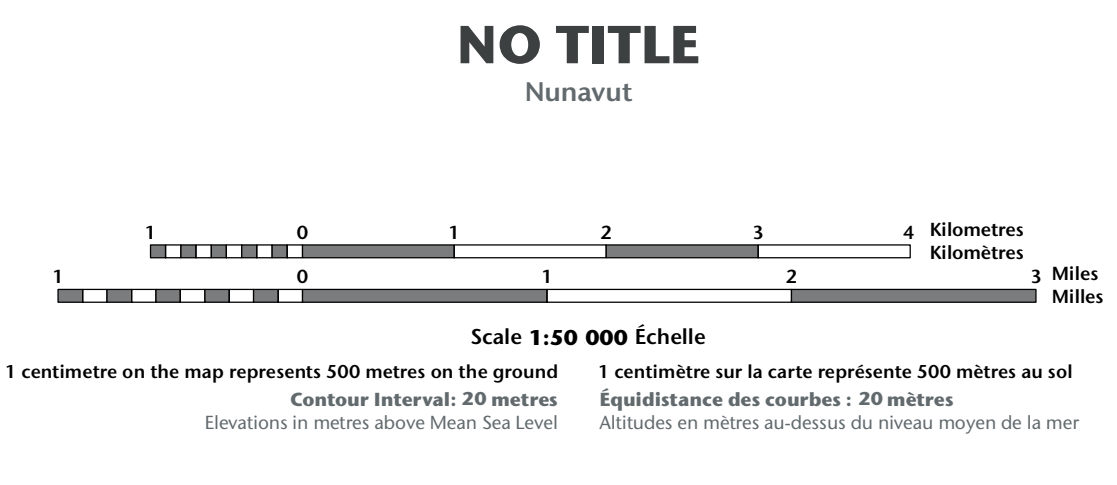
- Legend listing various symbols and their corresponding features: Road, Railway, Boundary, Fort, Pipeline, Mine, Airport, etc.



Produced on December 14, 2010, by the Centre for Topographic Information, Natural Resources Canada.

Map content validity dates: Road network, Absent; Hydrographic network, 1965-2000; Buildings, Absent; Boundaries, Absent; Toponymy, 2004-2008.

Dates de validité du contenu de la carte: Réseau routier, Absent; Réseau hydrographique, 1965-2000; Végétation, Absent; Bâtiements, Absent; Limites, Absent; Toponymie, 2004-2008.



Use diagram only to obtain numeric values. Approximate Mean Declination 2010 for centre of map.



Table with 2 columns: Easting (56-A/8, 56-A/1) and Northing (46-D/3, 46-D/4, 45-M/14).

Printed map / Carte imprimée. Cat. no. / No de cat. M116-2/046204-PDF ISBN 978-0-604-65251-1

Digital map / Carte numérique. Cat. no. / No de cat. M116-2/046204-PDF ISBN 978-1-100-51306-5