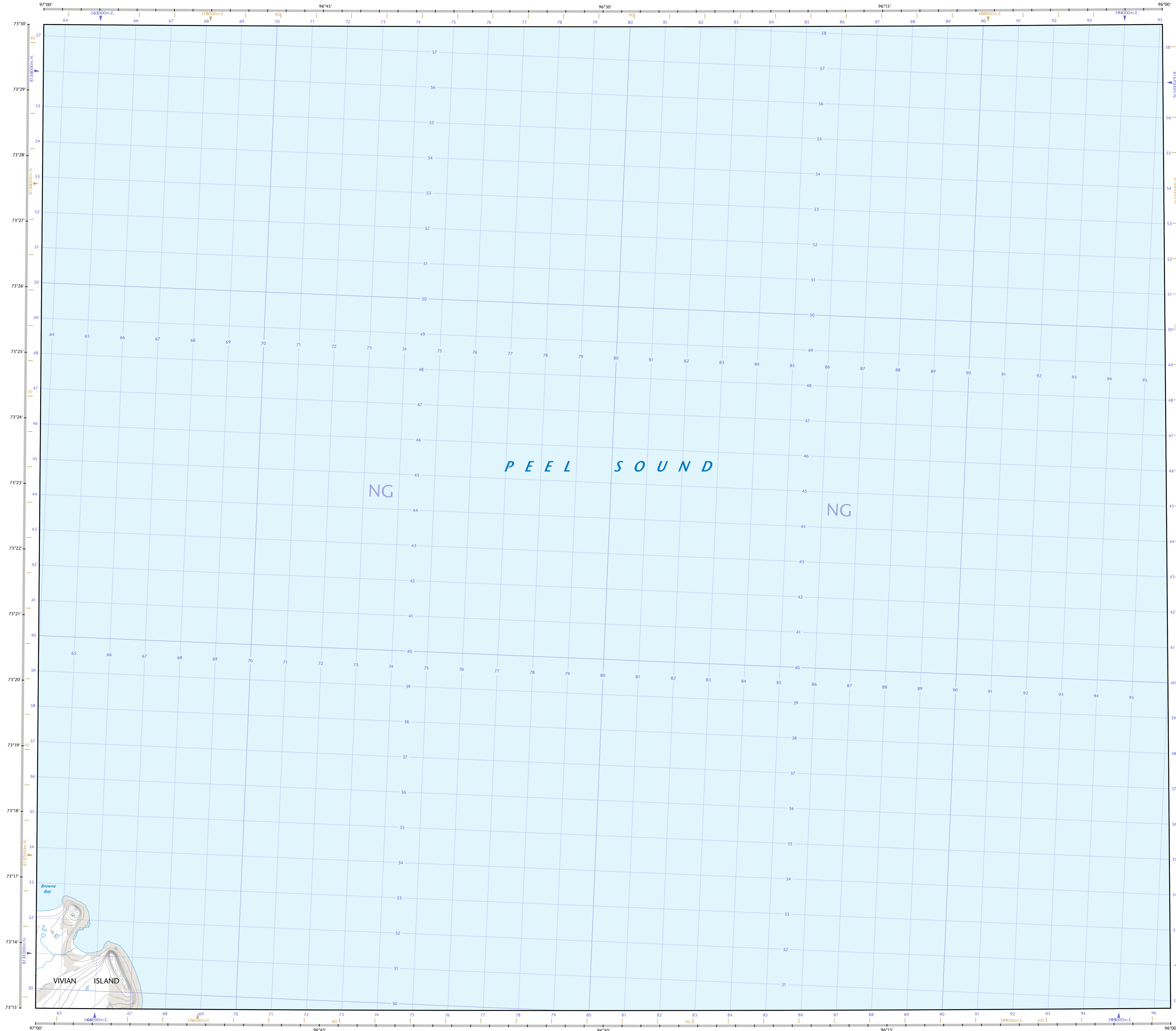

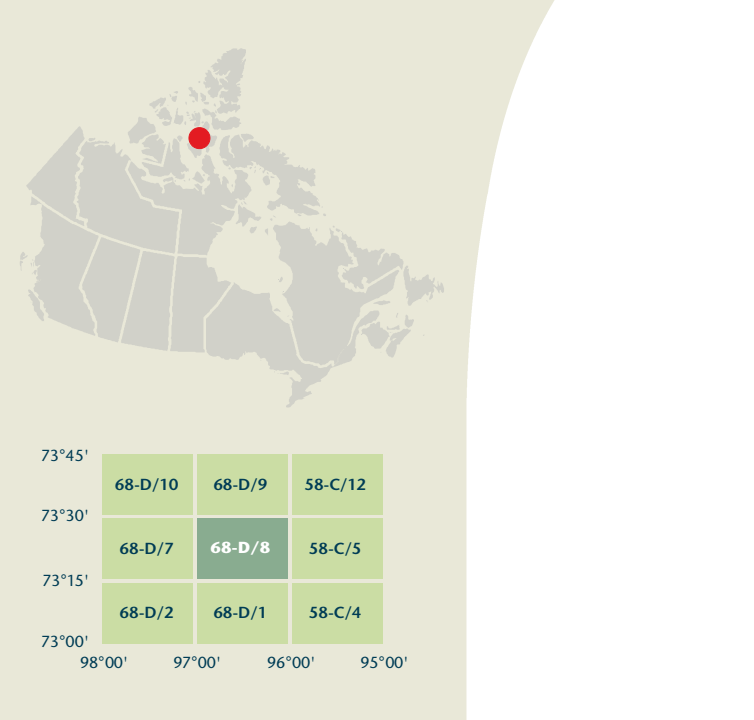


- Legend listing various symbols and their corresponding features: Road, Railway, Pipeline, Boundary, Airport, etc.



Produced on October 08, 2010, by the Centre for Topographic Information, Natural Resources Canada.

Map content validity dates: Road network, Absent; Hydrographic network, 1958-2007; Vegetation, Absent; Buildings, Absent; Boundaries, Absent; Toponymy, 2005-2010.

Dates de validité du contenu de la carte: Réseau routier, Absent; Réseau hydrographique, 1958-2007; Végétation, Absent; Bâtiments, Absent; Limites, Absent; Toponymie, 2005-2010.

NO TITLE Nunavut. Scale 1:50 000 Echelle. 1 centimetre on the map represents 500 metres on the ground.

NO TITLE Nunavut. Scale 1:50 000 Echelle. 1 centimètre sur la carte représente 500 mètres au sol.

Use diagram only to obtain magnetic values. Approximate Mean Declination 2010 for centre of map: Annual change decreasing 13.1°.

100 000 metre Square Identification of the grid de 100 000 mètres. Transverse Mercator Projection.

100 000 metre Square Identification of the grid de 100 000 mètres. Transverse Mercator Projection.

68-D/8 SCALE 1:50 000 EDITION 01 VERSION 00. SERS: 68-D/8, 68-D/7, 68-D/2, 68-D/1.

Digital map / Carte numérique. Cat. no. / No de cat. M116-2/06808-PDF.