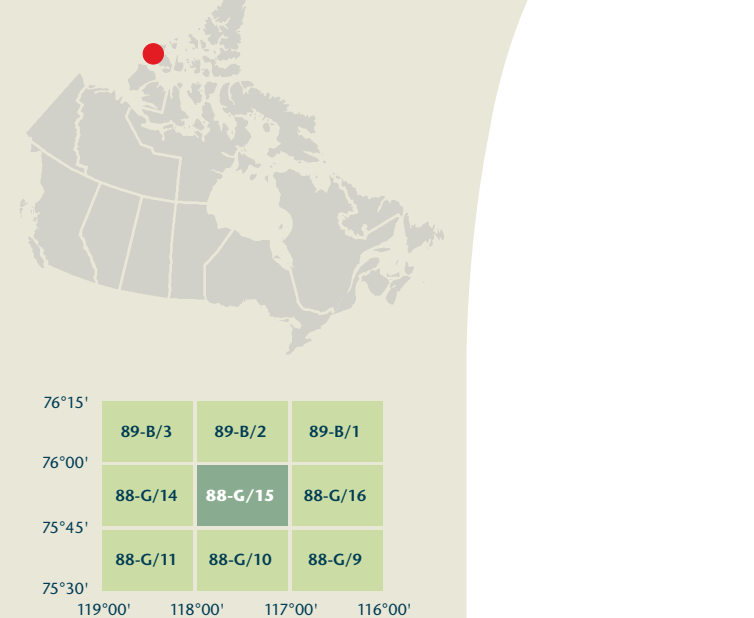
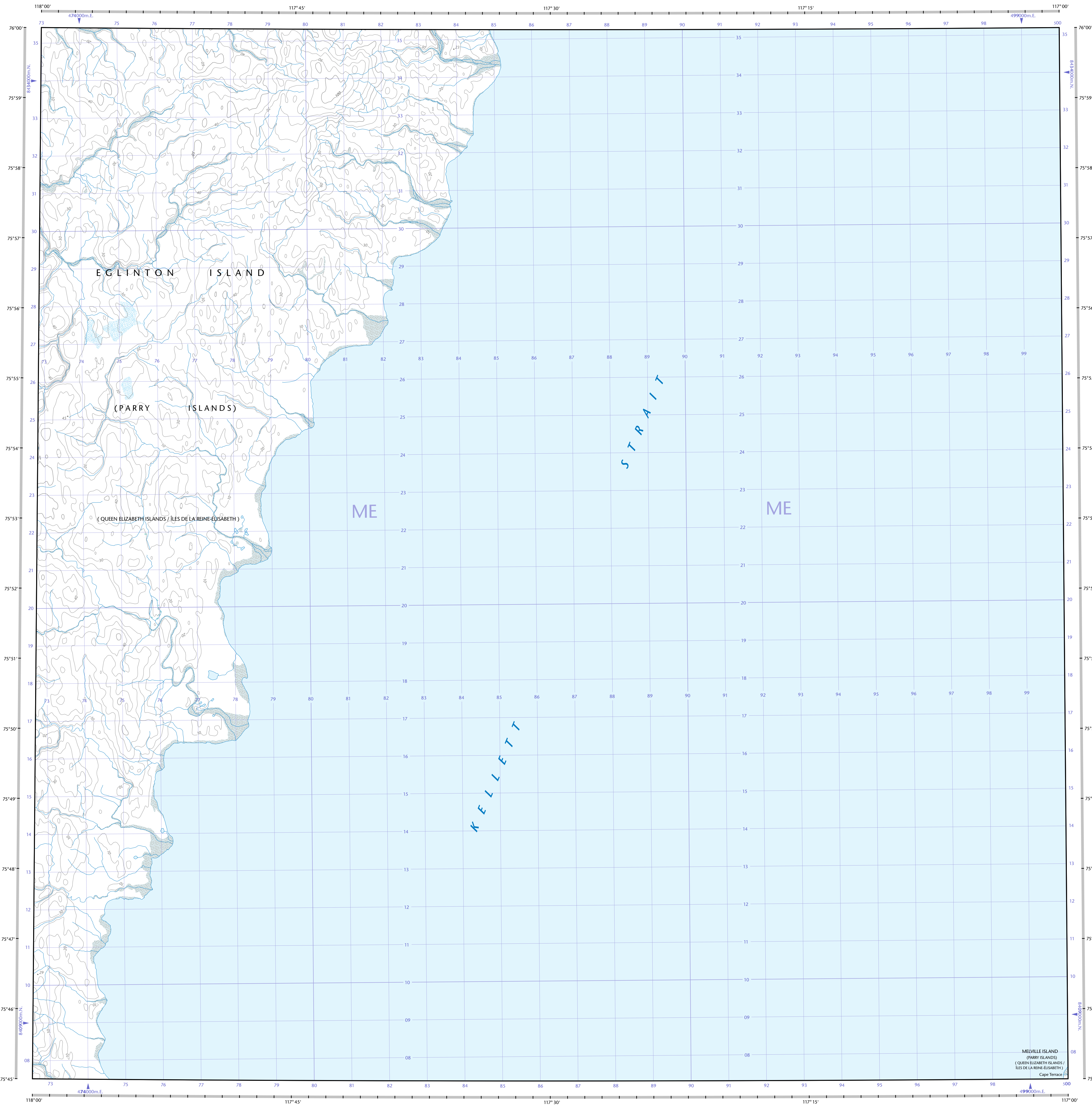


- Legend for map symbols including roads, railways, boundaries, and geographical features.



Produced on May 14, 2010, by the Centre for Topographic Information, Natural Resources Canada.

Établi le 14 mai 2010, par le Centre d'information topographique, Ressources naturelles Canada.

The paper copy of this map meets the print quality standards of Natural Resources Canada when it bears a Certified Map Printer holographic label.

La copie papier de cette carte respecte les normes de qualité d'impression de Ressources naturelles Canada quand elle porte l'étiquette holographique de l'imprimeur de cartes accrédité.

Map content validity dates

- Road network, Absent
• Hydrographic network, 1960 - 1999
• Buildings, Absent
• Boundaries, Absent
• Toponymy, 2006 - 2008

Detailed metadata can be found at: http://GeoGratis.gc.ca

For corrections, additions or comments concerning the content of this map, please contact Natural Resources Canada at: topo.maps@NRCan.gc.ca

© 2010, Her Majesty the Queen in Right of Canada.

This map is not to be used for air or marine navigation.

Dates de validité du contenu de la carte

- Réseau routier, Absent
• Réseau hydrographique, 1960 - 1999
• Végétation, Absent
• Bâtiments, Absent
• Limites, Absent
• Toponymie, 2006 - 2008

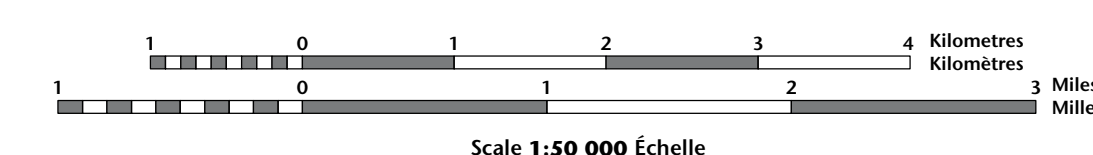
Consultez les métadonnées détaillées sur : http://GeoGratis.gc.ca

Pour toutes corrections, additions ou commentaires concernant le contenu de cette carte, veuillez contacter Ressources naturelles Canada par courriel électronique à : topo.maps@NRCan.gc.ca

© 2010, Sa Majesté la Reine du chef du Canada.

Cette carte ne doit pas être utilisée pour la navigation aérienne ou maritime.

NO TITLE Northwest Territories Territoires du Nord-Ouest



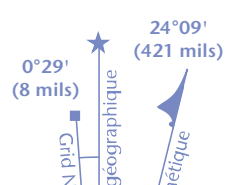
1 centimetre on the map represents 500 metres on the ground. Elevations in metres above Mean Sea Level.

Use diagram only to obtain numeric values

Approximate Mean Declination: 2010 for centre of map. Annual change decreasing 98.4°.

For magnetic declination information, visit: http://gc.ca/magn

The magnetic compass may be erratic in this region.



100 000 metre Square Identification

Transverse Mercator Projection

Grid Zone Designation

A substantial how to estimate position from the UTM grid can be found at: http://maps.NRCan.gc.ca/topo107

Table with 3 columns: Edition, Scale, and Version.

Printed map / Carte imprimée

Digital map / Carte numérique

NO TITLE

88-G/15