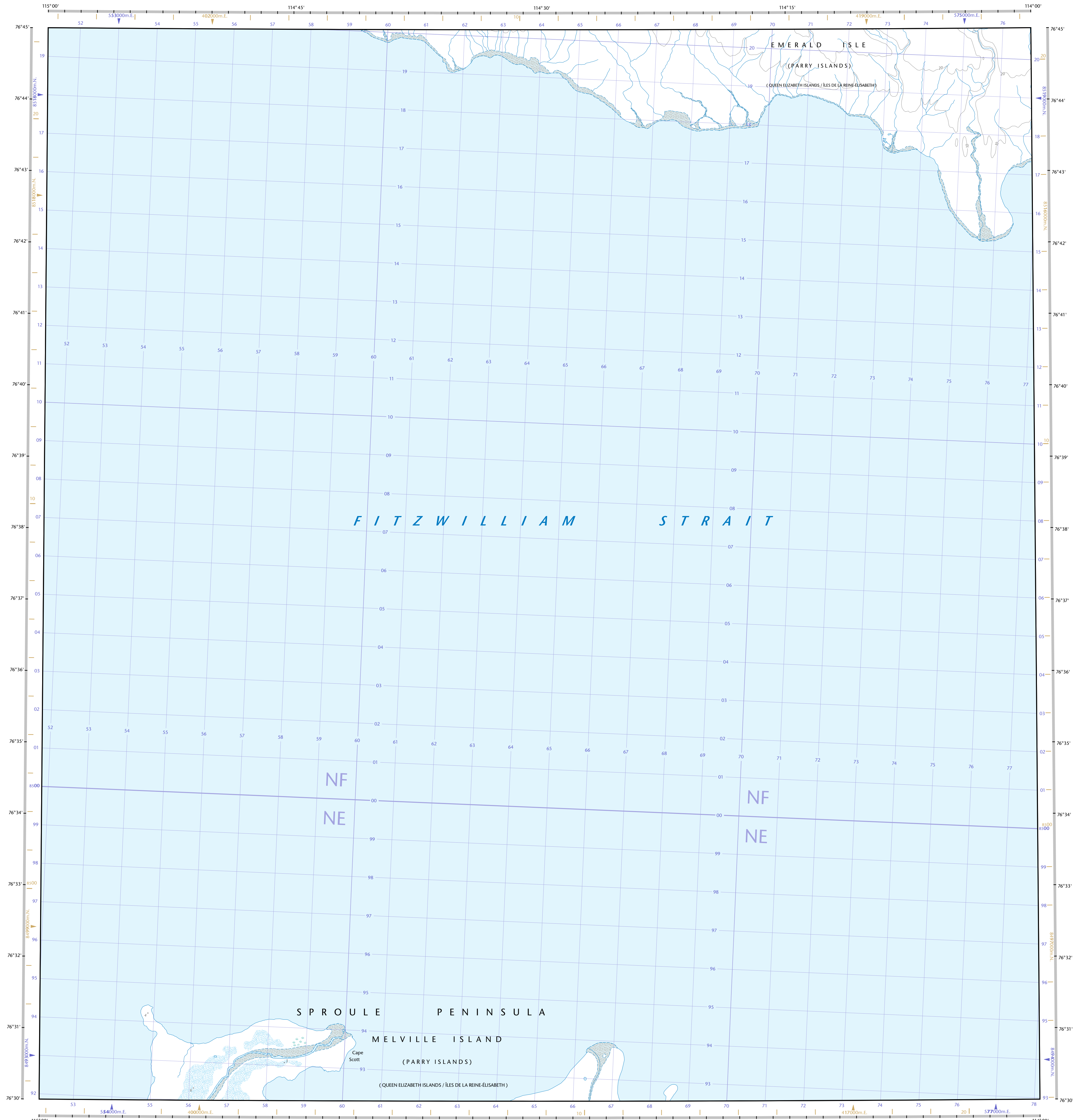
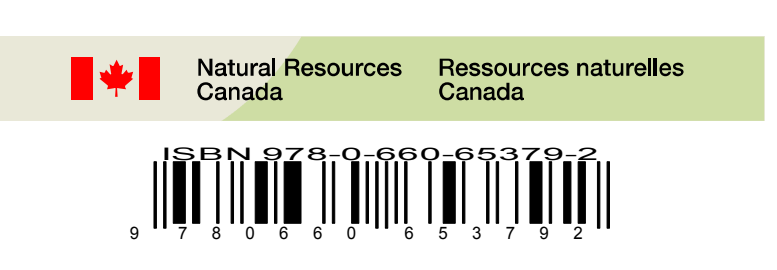

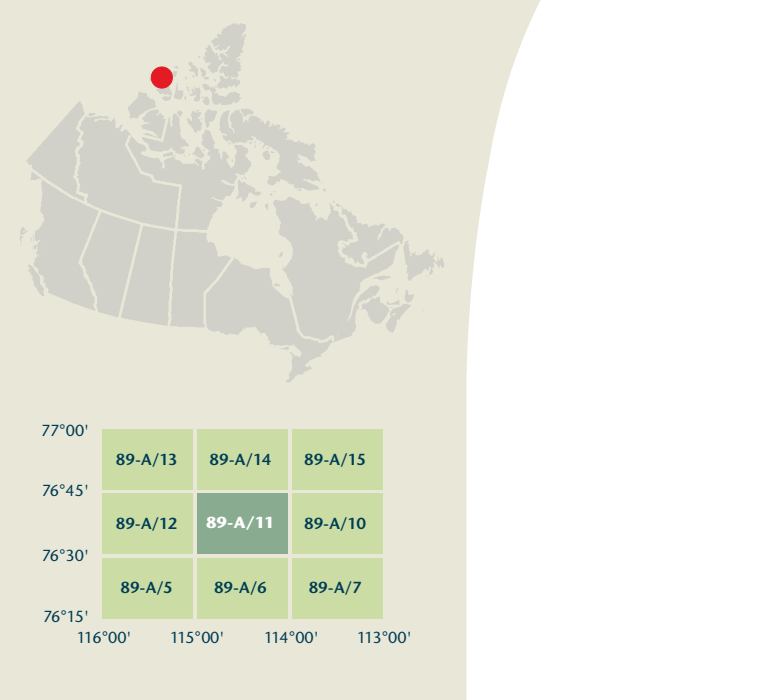


- Legend listing symbols for roads, railways, boundaries, water features, and other geographical elements.



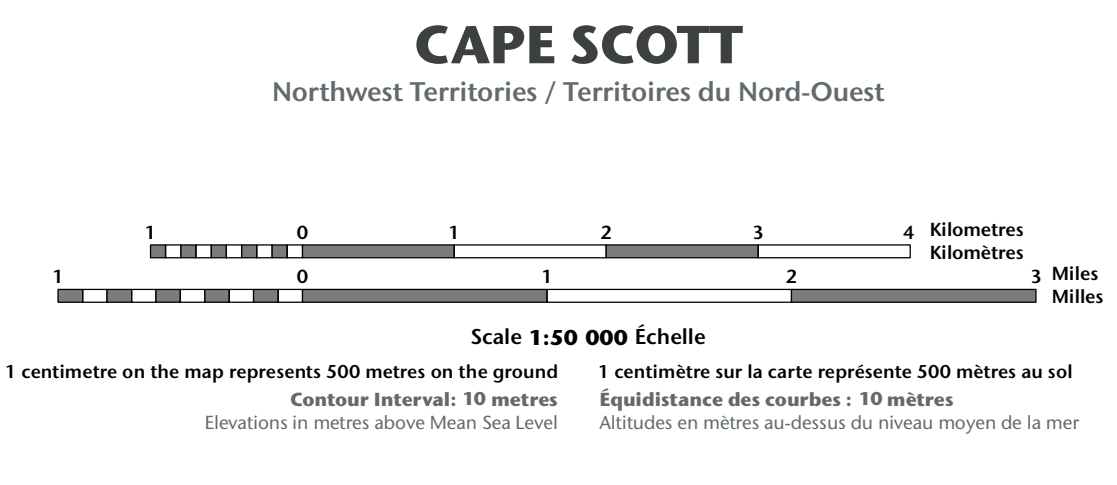
89-A/11 SCALE 1:50 000 EDITION 01 CAPE SCOTT Northwest Territories / Territoires du Nord-Ouest



Produced on July 26, 2010, by the Centre for Topographic Information, Natural Resources Canada.

Map content validity dates: Road network, Absent; Hydrographic network, 1969-2000; Vegetation, Absent; Buildings, Absent; Boundaries, Absent; Toponymy, 2006-2010.

Dates de validité du contenu de la carte: Réseau routier, Absent; Réseau hydrographique, 1969-2000; Végétation, Absent; Bâtiements, Absent; Limites, Absent; Toponymie, 2006-2010.



1 centimetre on the map represents 500 metres on the ground. Échelle: 1 centimètre sur la carte représente 500 mètres au sol.

Use diagram only to obtain numeric values. Approximate Mean Declination 2010 for centre of map: Annual change decreasing 111.4'.

Table with 3 columns: Easting, Northing, and Elevation. Includes grid coordinates and elevation data for the area.

89-A/11 SCALE 1:50 000 EDITION 01 VERSION 01 SÉRIE A733