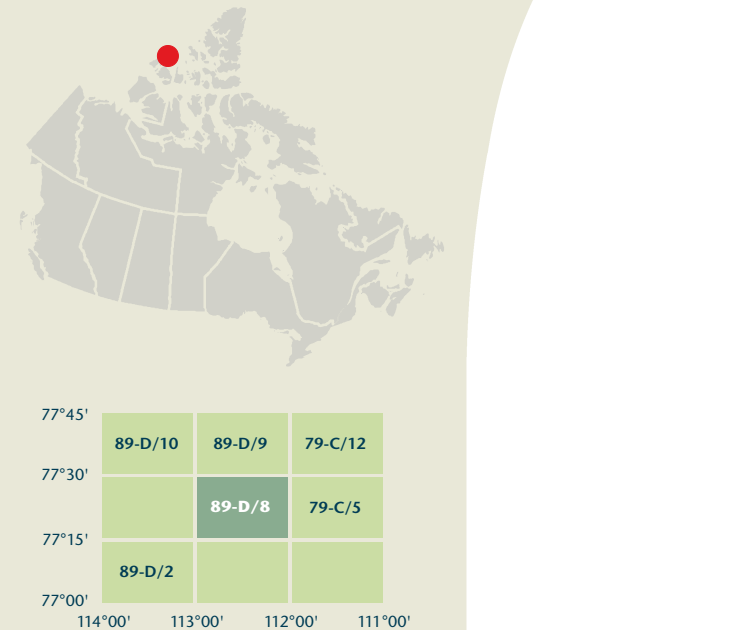


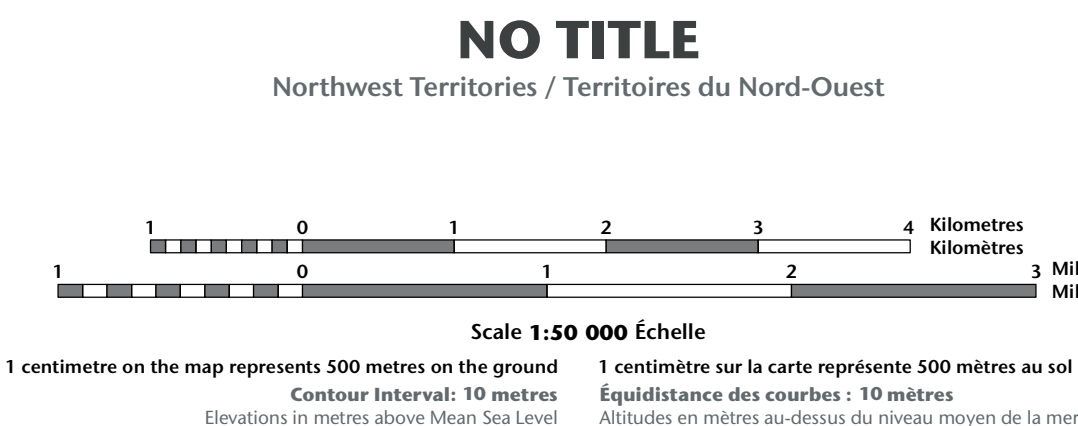
- Legend listing various symbols and their descriptions for roads, railways, boundaries, pipelines, and other geographical features.



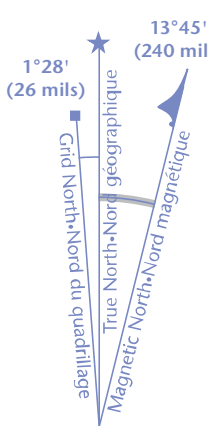
Produced on August 12, 2010, by the Centre for Topographic Information, Natural Resources Canada. Établie le 12 août 2010, par le Centre d'information topographique, Ressources naturelles Canada.

Map content validity dates: Road network, Absent; Hydrographic network, 1969-2001; Buildings, Absent; Boundaries, Absent; Toponymy, 2006-2008.

Dates de validité du contenu de la carte: Réseau routier, Absent; Réseau hydrographique, 1969-2001; Végétation, Absent; Bâtiments, Absent; Limites, Absent; Toponymie, 2006-2008.



Use diagram only to obtain numeric values. Approximate Mean Declination 2010 for centre of map: Annual change decreasing 120.6'.



100 000 metre Square Identification. Transverse Mercator Projection. Projection Transverse de Mercator North American Datum 1983.

Table with 4 columns: Grid Zone, Edition, Version, and Sheet. Values include 89-D/10, 89-D/9, 79-C/12, 89-D/8, 79-C/5, 89-D/2, 114°00', 113°00', 112°00', 111°00'.