
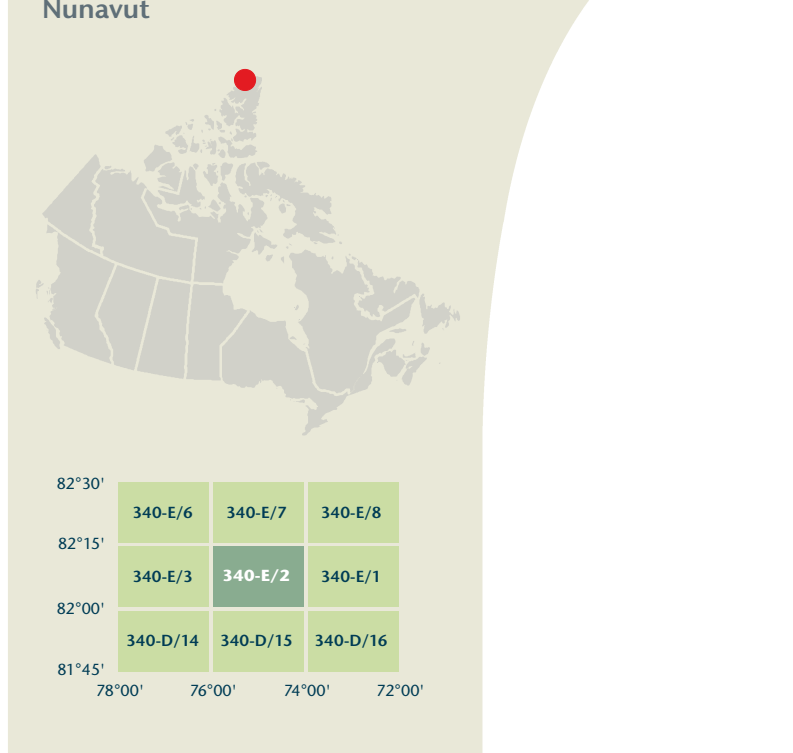
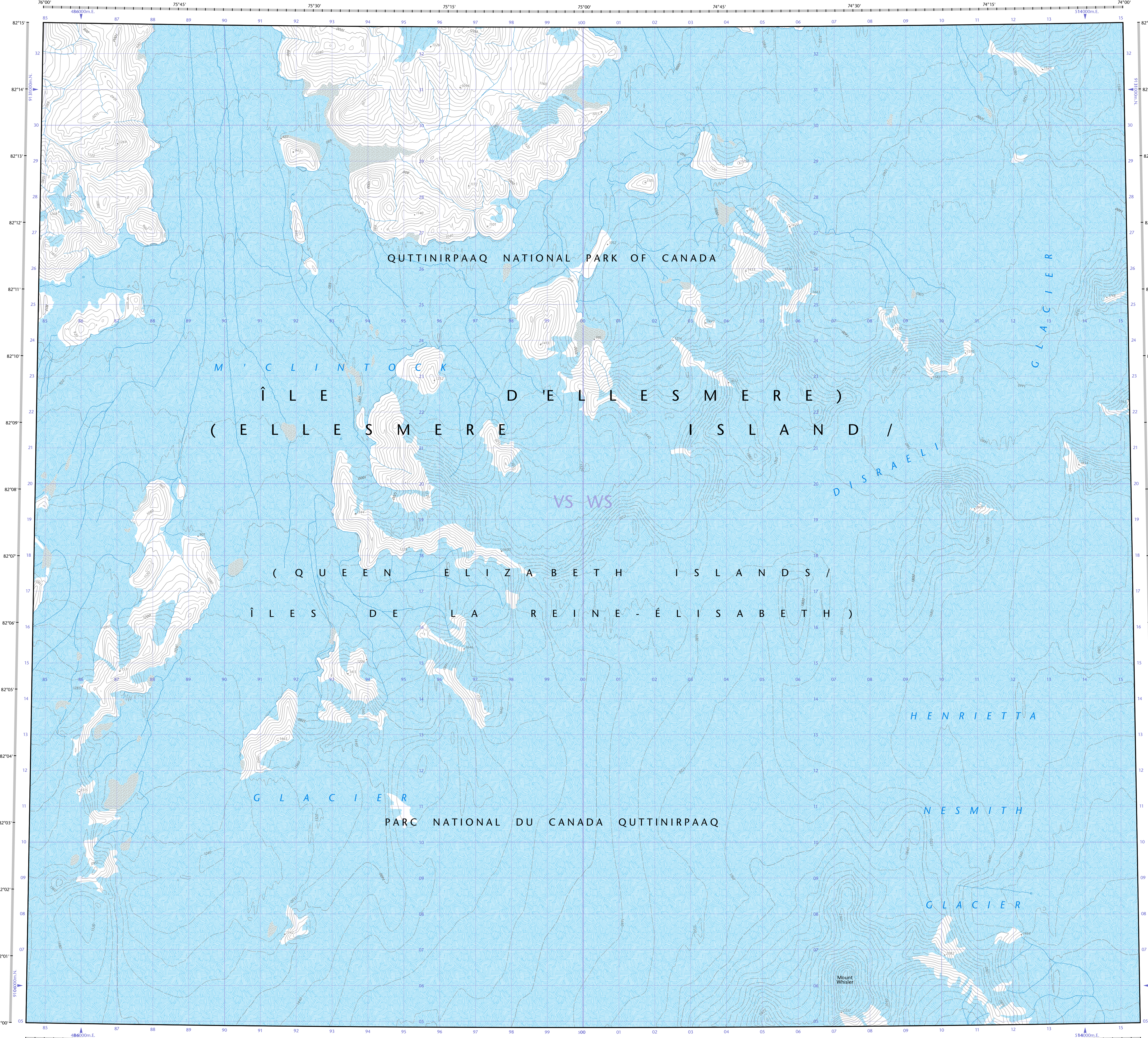


- Legend listing various symbols and their corresponding features: Road, Railway, Airport, Industrial building, etc.



Produced on February 24, 2010, by the Centre for Topographic Information, Natural Resources Canada.
Établi le 24 février 2010, par le Centre de l'information topographique, Ressources naturelles Canada.

Map content validity dates: Road network, Absent; Hydrographic network, 1959-1999; Vegetation, Absent; Buildings, Absent; Boundaries, 2008; Toponymy, 2004-2008.

Dates de validité du contenu de la carte: Réseau routier, Absent; Réseau hydrographique, 1959-1999; Végétation, Absent; Bâtiments, Absent; Limites, 2008; Toponymie, 2004-2008.

NO TITLE Nunavut
1 centimetre on the map represents 500 metres on the ground.
Échelle 1:50 000

NO TITLE Nunavut
1 centimètre sur la carte représente 500 mètres au sol.
Échelle 1:50 000

Use diagram only to obtain numeric values.
Approximate Mean Declination 2010 for centre of map: Annual change decreasing 7".

100 000 metre Square Identification.
Projection Transverse Mercator North American Datum 1983.

Produced on February 24, 2010, by the Centre for Topographic Information, Natural Resources Canada.
Établi le 24 février 2010, par le Centre de l'information topographique, Ressources naturelles Canada.