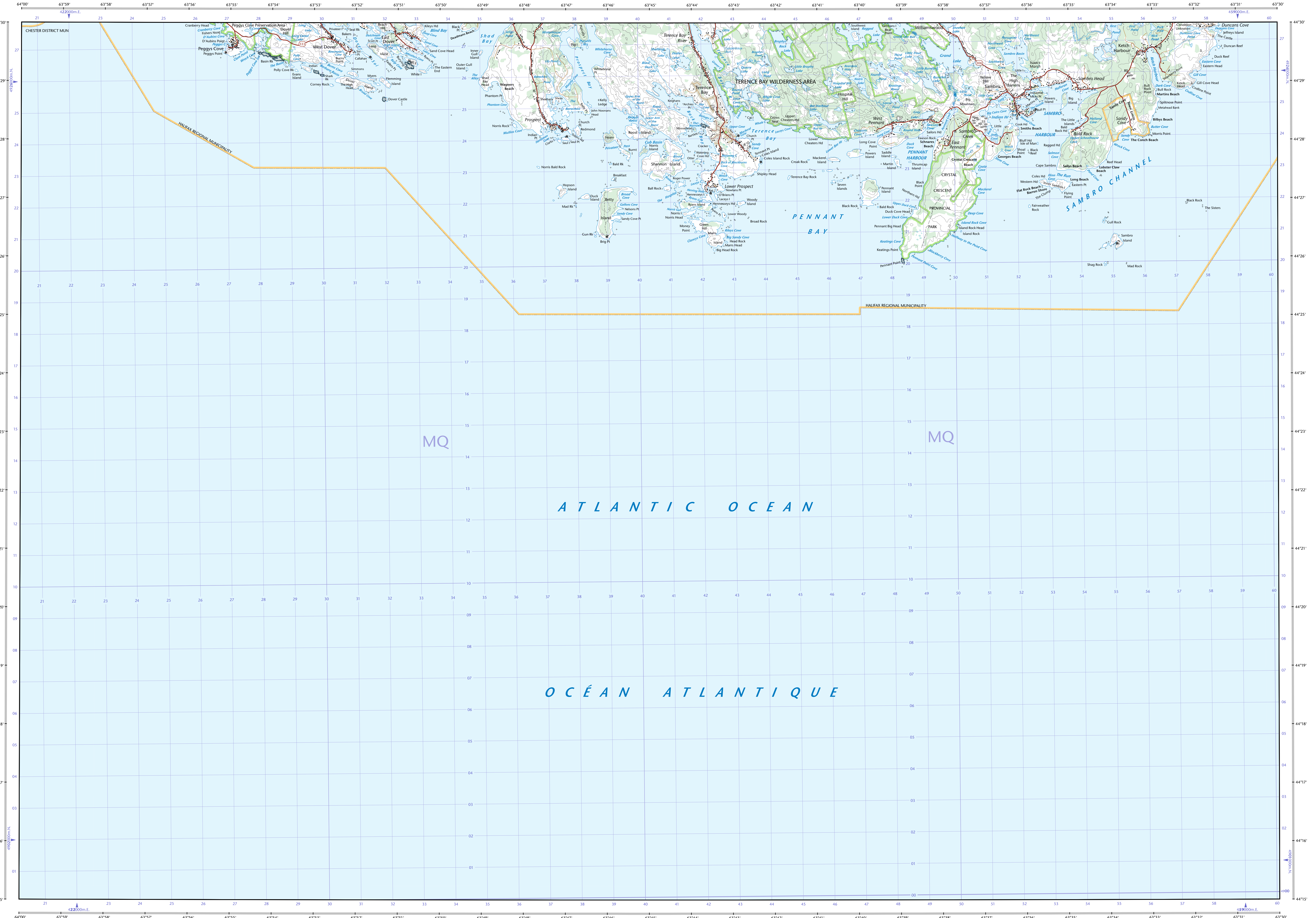
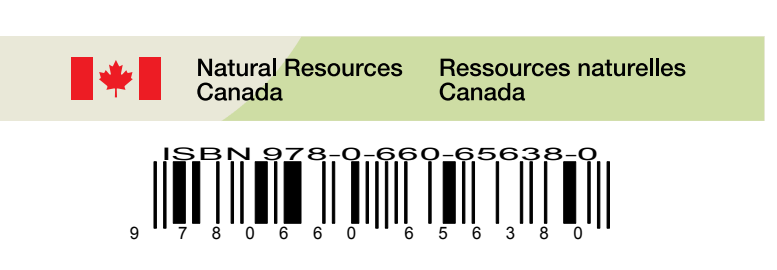



- Legend listing symbols for roads, railways, boundaries, pipelines, and other geographical features.



11-D/5 SCALE 1:50 000 EDITION 06 SAMBRO Nova Scotia / Nouvelle-Écosse



Produced on January 9, 2012, by the Centre for Topographic Information, Natural Resources Canada.

Map content validity dates - Road network, 1994 - 2011; Hydrographic network, 1994 - 1994; Buildings, 1999; Boundaries, 2004 - 2011; Toponymy, 2004 - 2011.

Dates de validité du contenu de la carte - Réseau routier, 1994 - 2011; Réseau hydrographique, 1994 - 1994; Bâtiments, 1999; Limites, 2004 - 2011; Toponymie, 2004 - 2011.

SAMBRO Halifax County Municipality Nova Scotia / Nouvelle-Écosse. Scale 1:50 000 Echelle. 1 centimetre on the map represents 500 metres on the ground.

Use diagram only to obtain numeric values. Approximate Mean Declination: 2012. Annual change decreasing 7.8".

100 000 metre Square Identification. Transverse Mercator Projection. Projection Transverse de Mercator.

11-D/5 SCALE 1:50 000 EDITION 06 SAMBRO Nova Scotia / Nouvelle-Écosse. Includes a small map of Nova Scotia and a legend table.

