
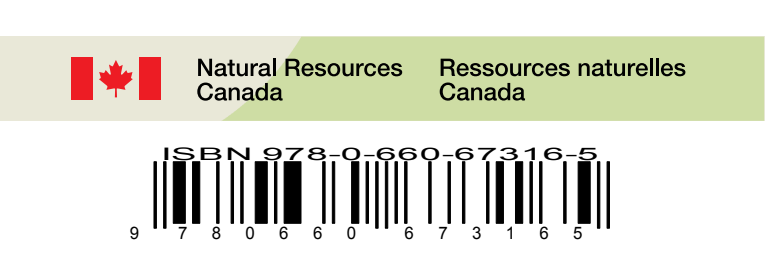



- Legend listing various symbols and their corresponding features: Road, Railway, Pipeline, Boundary, Airport, etc.



24-N/7 SCALE 1:50 000 EDITION 01 SENTINEL REEF Nunavut. Includes a small map of Nunavut and a grid of map sheets.



Produced on November 15, 2011, by the Centre for Topographic Information, Natural Resources Canada.

Map content validity dates: Road network, Absent; Hydrographic network, 2001; Vegetation, Absent; Buildings, Absent; Boundaries, Absent; Toponymy, 2004 - 2010.

Dates de validité du contenu de la carte: Réseau routier, Absent; Réseau hydrographique, 2001; Végétation, Absent; Bâtiements, Absent; Limites, Absent; Toponymie, 2004 - 2010.

SENTINEL REEF Nunavut. Scale 1:50 000 Echelle. Includes a scale bar in kilometers and miles, and a north arrow.

Use diagram only to obtain numeric values. Approximate Mean Declination 2011. Annual change decreasing 18.3".

100 000 metre Square Identification. Transverse Mercator Projection. 1000 metre Universal Transverse Mercator Grid.

24-N/7 SCALE 1:50 000 EDITION 01 VERSION 00. Includes a grid of map sheets and a legend for the grid.

Printed map / Carte imprimée. Cat. no. / No de cat. M116-2/024007-PDF.

This map is not to be used for air or marine navigation. Cette carte ne doit pas être utilisée pour la navigation aérienne ou maritime.