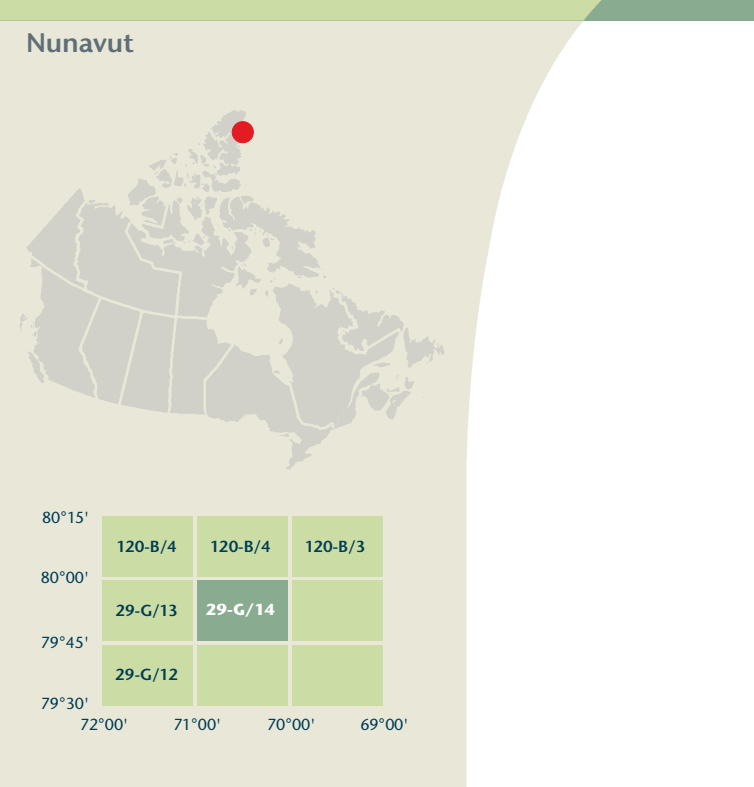
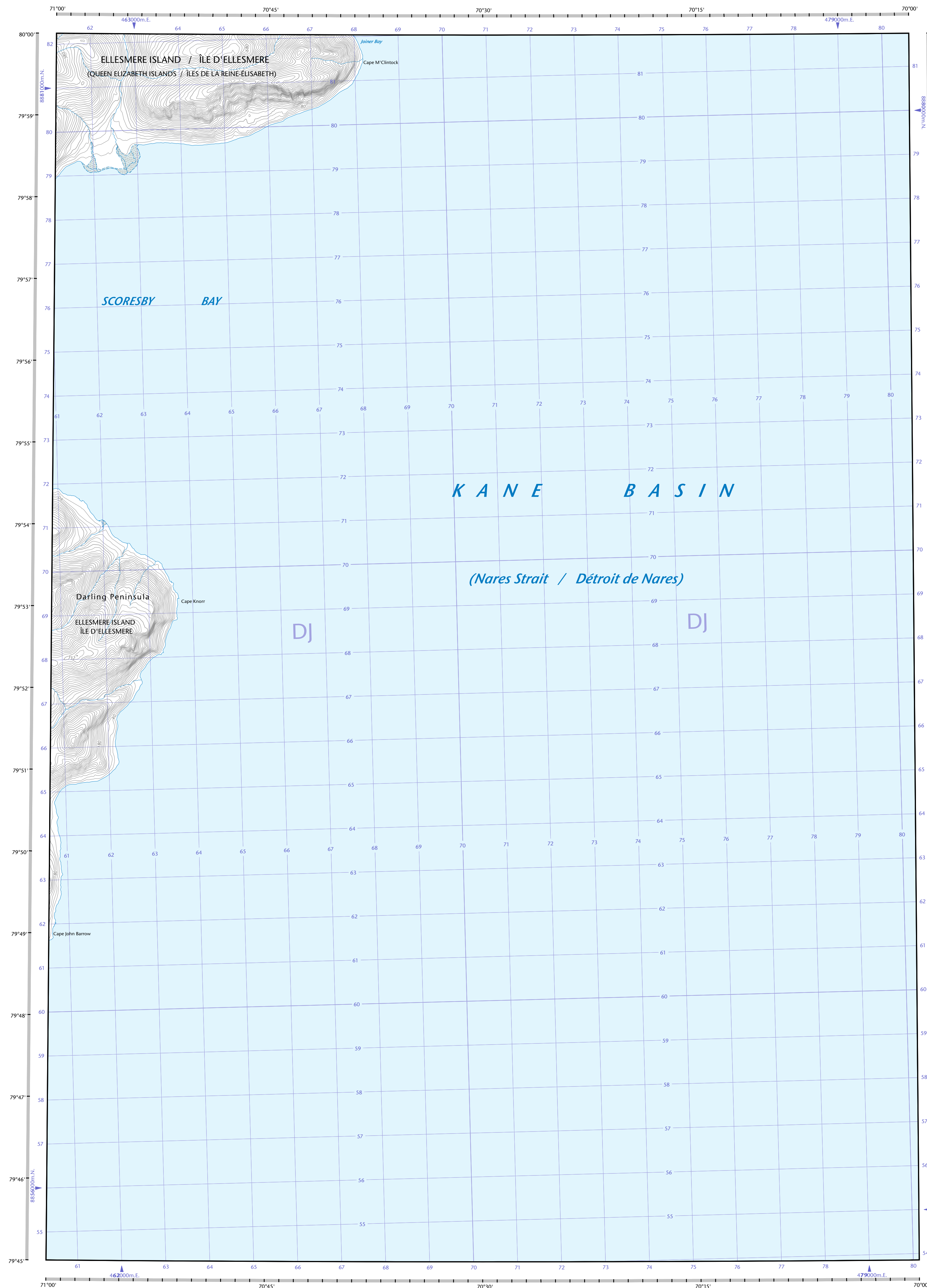


- Legend listing symbols for roads, railways, boundaries, pipelines, airports, and various structures.

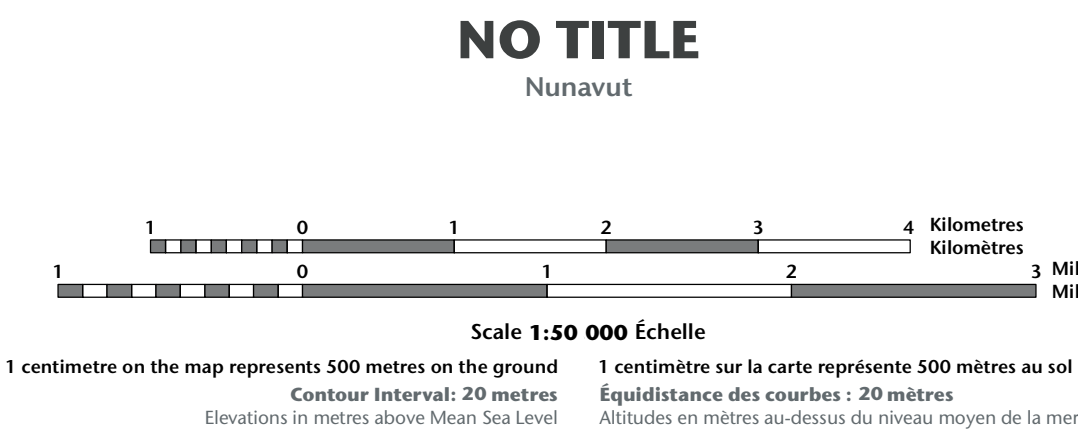


Produced on December 22, 2011, by the Centre for Topographic Information, Natural Resources Canada.

Map content validity dates: Road network, Absent; Hydrographic network, 2007; Vegetation, Absent; Buildings, Absent; Boundaries, Absent; Toponymy, 2004-2011.

Dates de validité du contenu de la carte: Réseau routier, Absent; Réseau hydrographique, 2007; Végétation, Absent; Bâtiements, Absent; Limites, Absent; Toponymie, 2004-2011.

This map is not to be used for air or marine navigation.



Use diagram only to obtain magnetic values. Approximate Mean Declination 2011 for centre of map: Annual change decreasing 61.3°.

100 000 metre Square Identification of the grid of 100 000 metres. Transverse Mercator Projection, North American Datum 1983.

Table with grid coordinates and map identification details.