
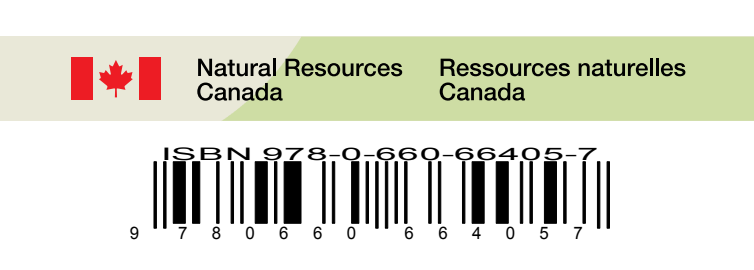

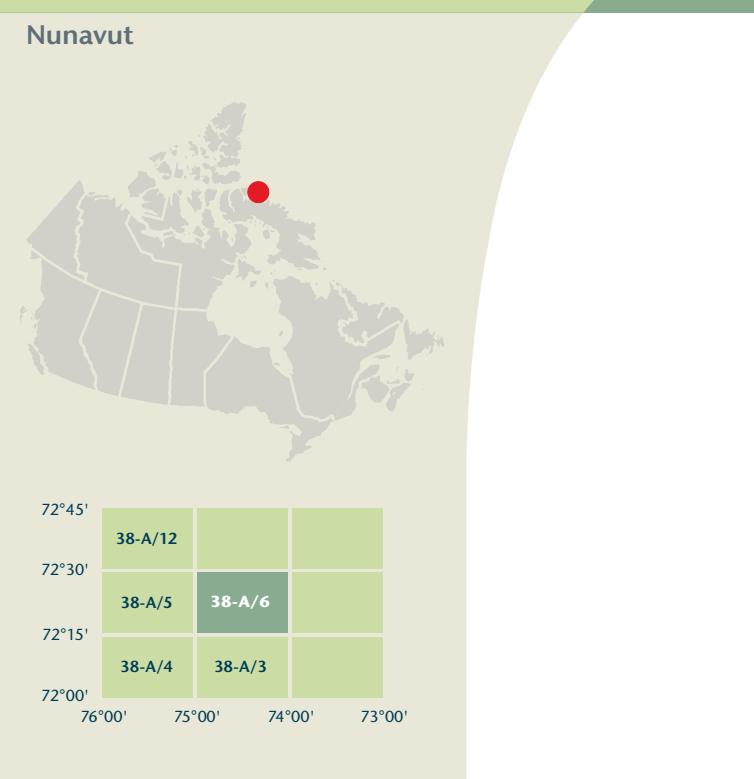


- Legend listing various symbols and their corresponding features: Road, Railway, Airport, etc.

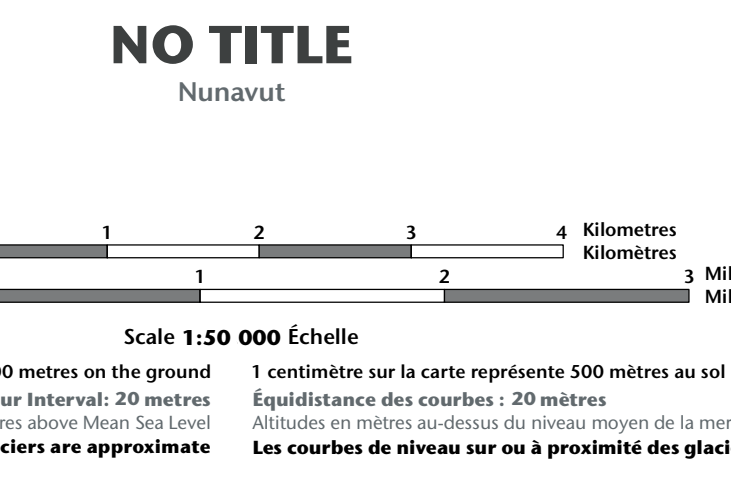


Produced on January 19, 2012, by the Centre for Topographic Information, Natural Resources Canada. Établi le 19 janvier 2012, par le Centre d'information topographique, Ressources naturelles Canada.

Map content validity dates: Road network, Absent; Hydrographic network, 2010; Vegetation, Absent; Buildings, Absent; Boundaries, 2010; Toponymy, 2005 - 2011.

Dates de validité du contenu de la carte: Réseau routier, Absent; Réseau hydrographique, 2010; Végétation, Absent; Bâtiements, Absent; Limites, 2010; Toponymie, 2005 - 2011.

NO TITLE Nunavut. 1 centimetre on the map represents 500 metres on the ground. Échelle 1:50 000.



Use diagram only to obtain magnetic values. Approximate Mean Declination 2012. Annual change decreasing 46.1°.

Table with 2 columns: Easting (38-A/2 to 38-A/6) and Northing (72°15' to 72°30').

Transverse Mercator Projection. Projection Transverse de Mercator. North American Datum 1983. Système de référence nord-américain 1983.

38-A/6 SCALE 1:50 000 EDITION 01 NO TITLE. Digital map / Carte numérique.