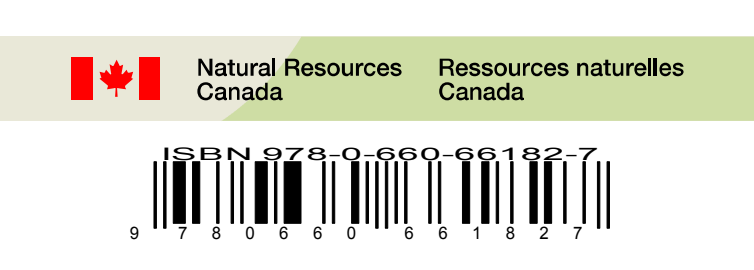

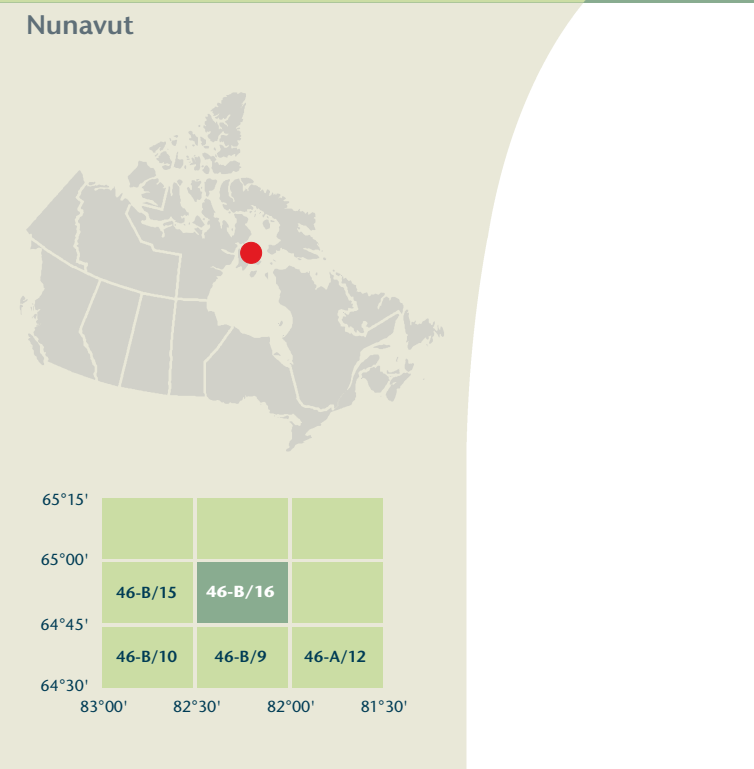
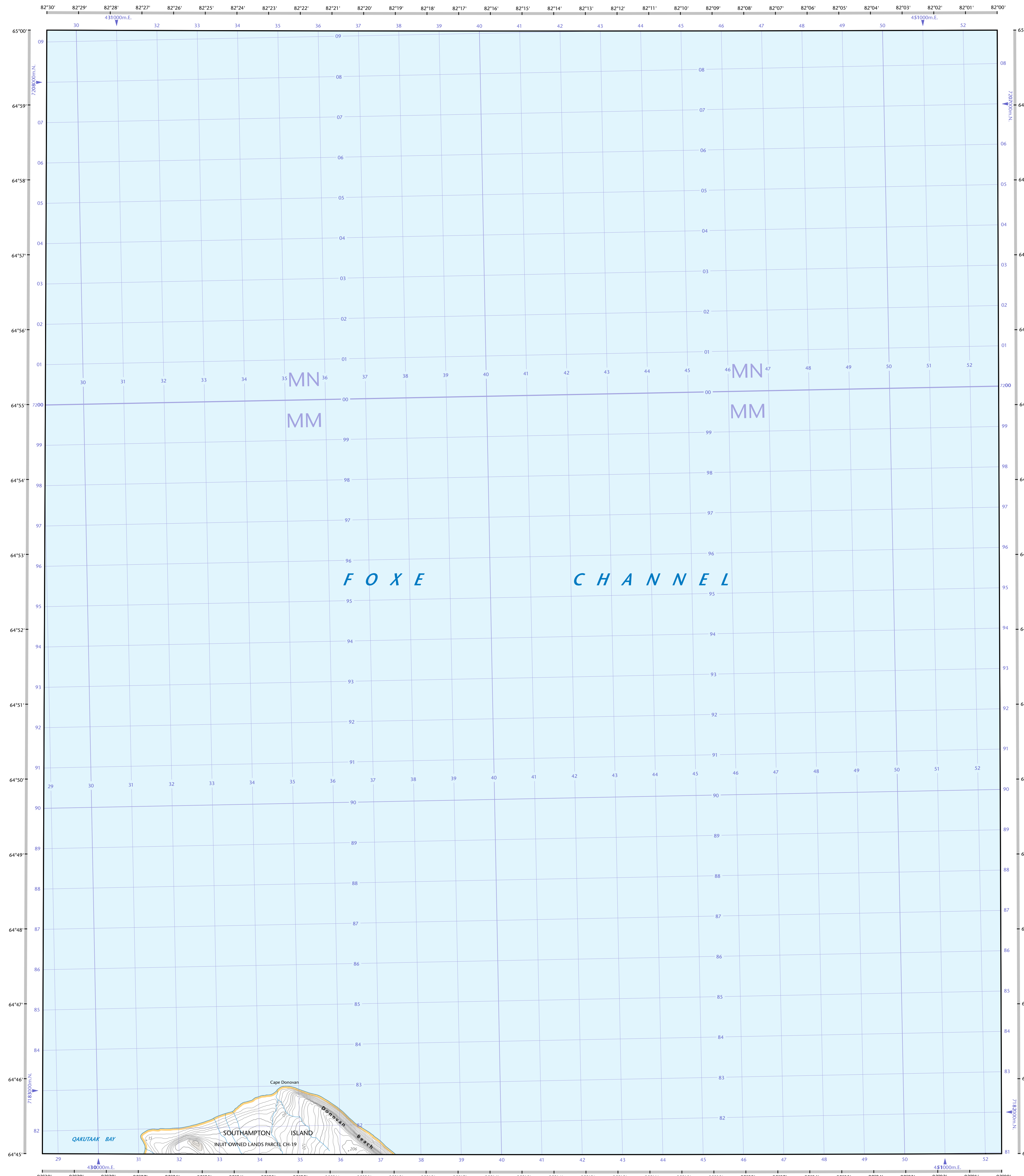


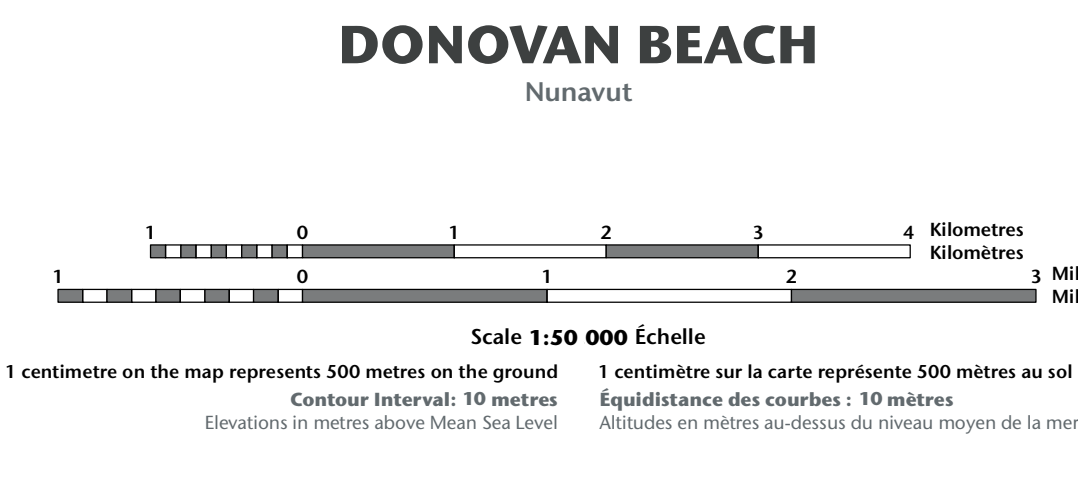
- Legend listing various symbols and their corresponding features in both English and French, including roads, railways, boundaries, and geographical features.



Produced on February 23, 2011, by the Centre for Topographic Information, Natural Resources Canada. Établie le 23 février 2011, par le Centre d'information topographique, Ressources naturelles Canada.

Map content validity dates: Road network, Absent 1978-2007; Hydrographic network, Absent; Vegetation, Absent; Buildings, Absent; Boundaries, 2010; Toponymy, 2004-2011.

Dates de validité du contenu de la carte: Réseau routier, Absent; Réseau hydrographique, 1978-2007; Végétation, Absent; Bâtimens, 2010; Toponymie, 2004-2011.



Use diagram only to obtain numeric values. Approximate Mean Declination 2011. Annual change decreasing 19.9".



Table with 2 columns: Easting (46-8/15 to 46-8/12) and Northing (64-9/0 to 64-9/15).

This map is not to be used for air or marine navigation. Cette carte ne doit pas être utilisée pour la navigation aérienne ou maritime.

Printed map / Carte imprimée: Cat. no. / No de cat. M16-2/04616-PDF ISBN 978-0-606-61827-9

Digital map / Carte numérique: Cat. no. / No de cat. M16-2/04616-F04 ISBN 978-1-105-52493-1