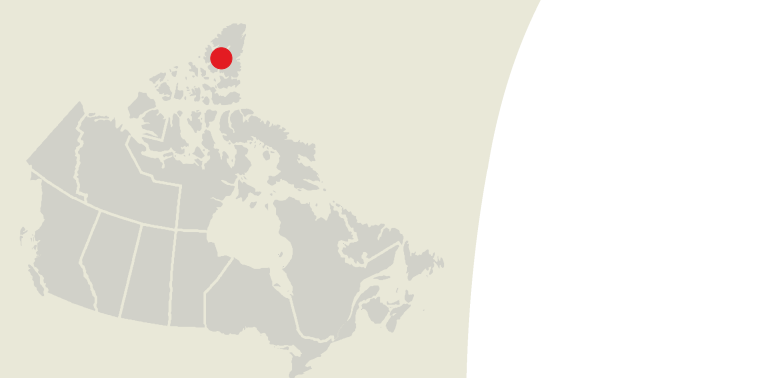


- Legend listing various symbols and their corresponding geographical features such as roads, railways, boundaries, and infrastructure.


49-G/1 SCALE 1:50 000 EDITION 01

VESLE FIORD

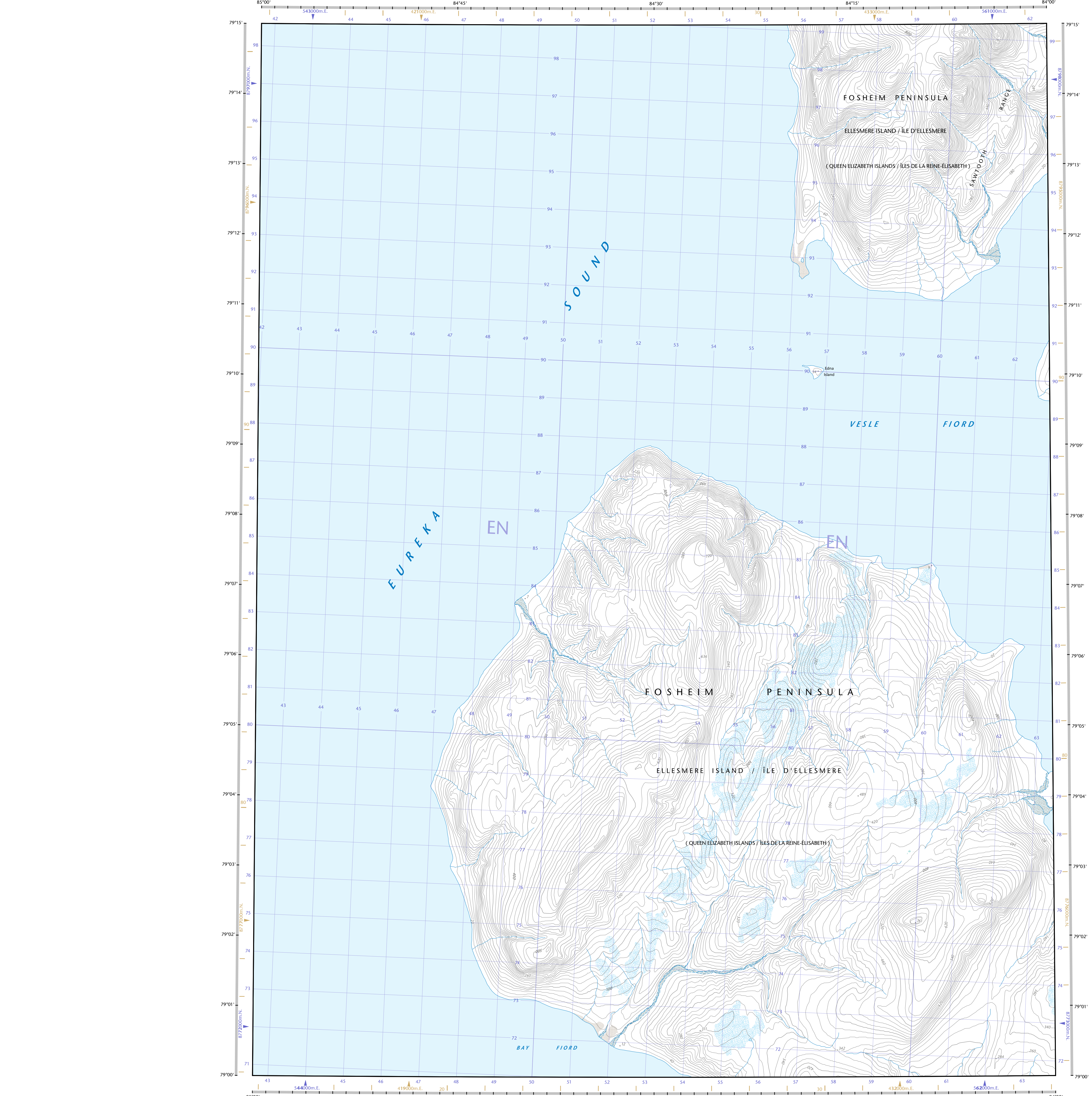
Nunavut



Grid coordinate table showing latitude and longitude coordinates for the map area.



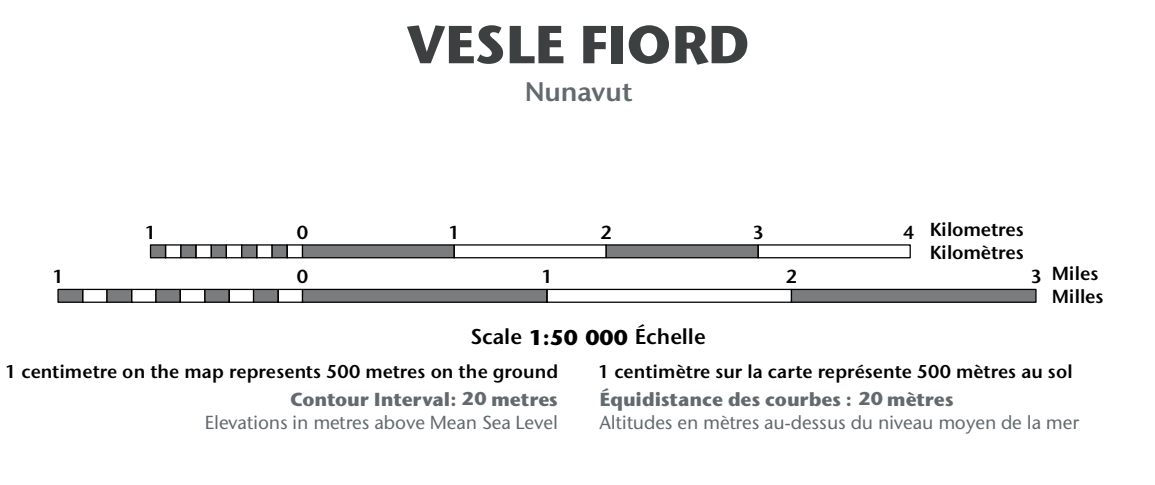
Natural Resources Canada / Ressources naturelles Canada



Produced on October 24, 2011, by the Centre for Topographic Information, Natural Resources Canada. Établie le 24 octobre 2011, par le Centre d'information topographique, Ressources naturelles Canada.

Map content validity dates - Réseau routier, Absent; Hydrographic network, 2006; Vegetation, Absent; Buildings, Absent; Boundaries, Absent; Toponymy, 2004 - 2011.

Dates de validité du contenu de la carte - Réseau routier, Absent; Réseau hydrographique, 2006; Végétation, Absent; Bâti, Absent; Limites, Absent; Toponymie, 2004 - 2011.



Use diagram only to obtain numeric values. Approximate Mean Declination 2011. Annual change decreasing 81.2".

Grid coordinate table for the map's extent.

49-G/1 SCALE 1:50 000 EDITION 01 VESLE FIORD