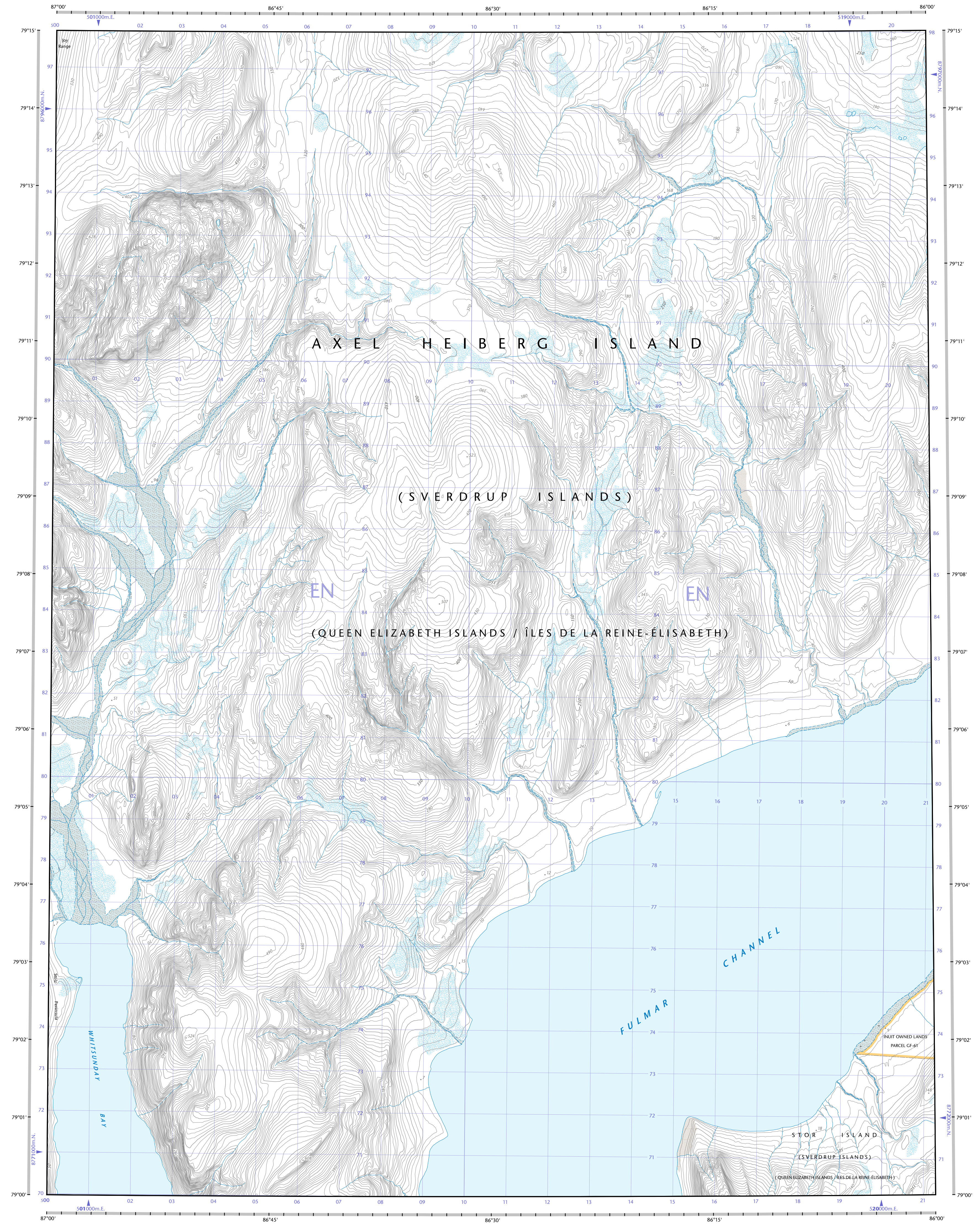

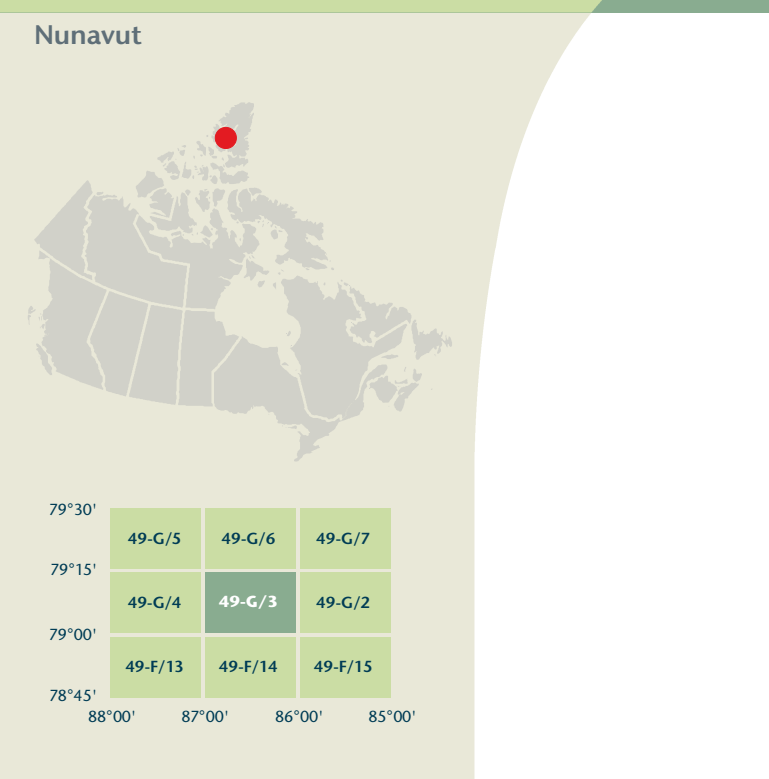
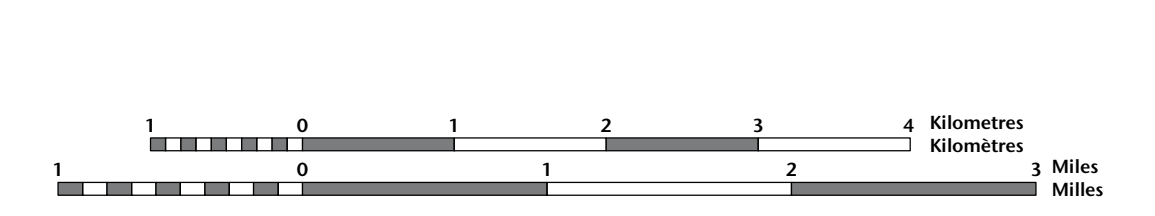


- Legend listing various symbols and their corresponding geographical features in both English and French, including roads, railways, boundaries, and terrain features.



NO TITLE Nunavut



Use diagram only to obtain numeric values... 38°24' (1019 mls) 0°29' (8 mls) 100 000 metre Square Identification...

Produced on October 24, 2011, by the Centre for Topographic Information, Natural Resources Canada.

Map content validity dates - Road network, Absent; Hydrographic network, 2006; Vegetation, Absent; Buildings, Absent; Boundaries, 2010; Toponymy, 2004 - 2011.

Dates de validité du contenu de la carte - Réseau routier, Absent; Réseau hydrographique, 2006; Végétation, Absent; Bâtiements, Absent; Limites, 2010; Toponymie, 2004 - 2011.

Consultez les métadonnées détaillées sur : http://GeoGratis.ca Pour toutes corrections, additions ou commentaires concernant le contenu de cette carte, veuillez contacter Ressources naturelles Canada par courriel électronique à : cartes\_topo@NRCan.gc.ca

Transverse Mercator Projection Projection transverse de Mercator North American Datum 1983 Système de référence nord-américain 1983 1000 metre Universal Transverse Mercator Grid Grille Zone Déclinaison

Table with 4 columns: Easting, Northing, UTM Zone, and Magnetic Declination. Values range from 49-G/5 to 49-G/7 Easting and 79-00 to 79-15 Northing.

Printed map / Carte imprimée Cat. no. / No de cat. M116-2-D049G3-PDF ISBN 978-0-604-48484-4 ISBN 978-0-604-66692-1

Digital map / Carte numérique Cat. no. / No de cat. M116-2-D049G3-PDF ISBN 978-0-604-48484-4 ISBN 978-1-100-53237-0