

- Legend listing symbols for roads, railways, boundaries, pipelines, airports, and various structures.

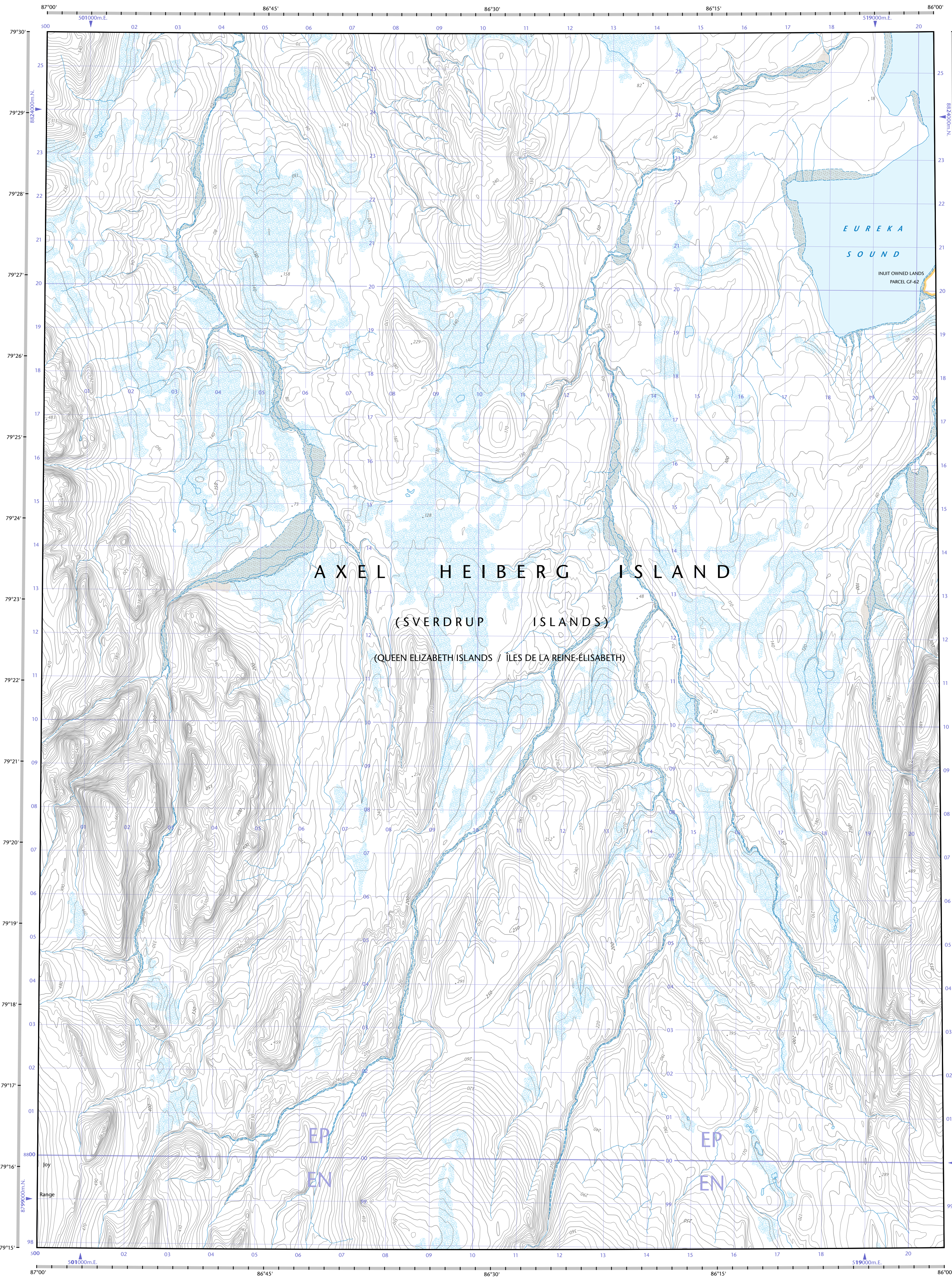
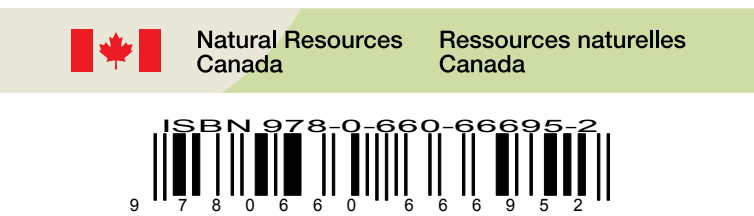



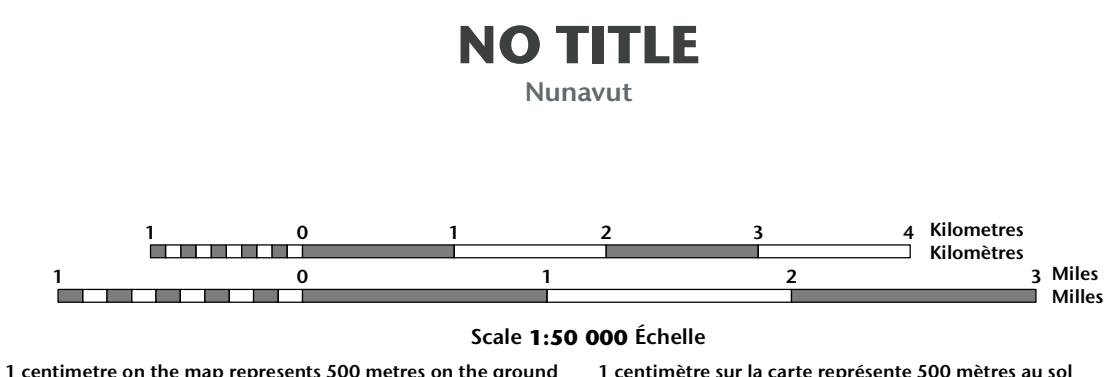
Table with 3 columns: Easting, Northing, and Sheet ID. Shows grid coordinates and corresponding map sheet identifiers.



Produced on January 24, 2012, by the Centre for Topographic Information, Natural Resources Canada.

Map content validity dates: Road network, Absent; Hydrographic network, 2006; Vegetation, Absent; Buildings, Absent; Boundaries, 2010; Toponymy, 2004-2011.

Dates de validité du contenu de la carte: Réseau routier, Absent; Réseau hydrographique, 2006; Végétation, Absent; Bâtiements, Absent; Limites, 2010; Toponymie, 2004-2011.



Use diagram only to obtain numeric values. Approximate Mean Declination: 2012. Annual change decreasing 85'.

100 000 metre Square Identification. Transverse Mercator Projection. North American Datum 1983.

Table with 3 columns: Easting, Northing, and Sheet ID. Shows grid coordinates and corresponding map sheet identifiers.

This map is not to be used for air or marine navigation.

Cette carte ne doit pas être utilisée pour la navigation aérienne ou maritime.

The magnetic compass may be erratic in this region.

Digital map / Carte numérique. Cat. no. / No de cat. M116-2-D04G26-PDF.