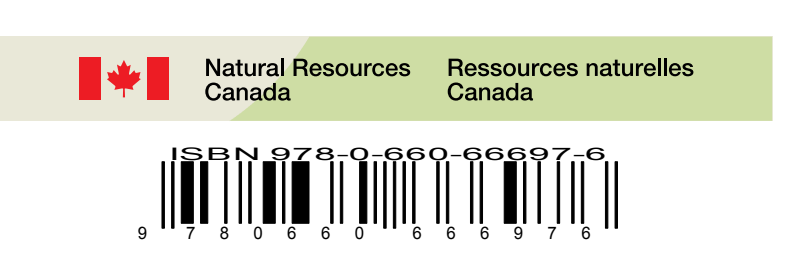

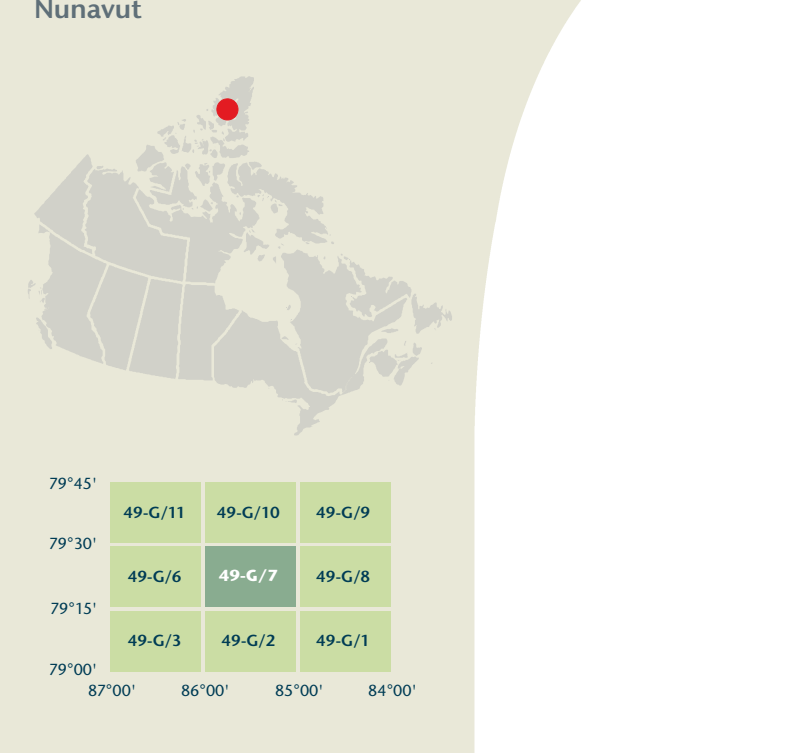


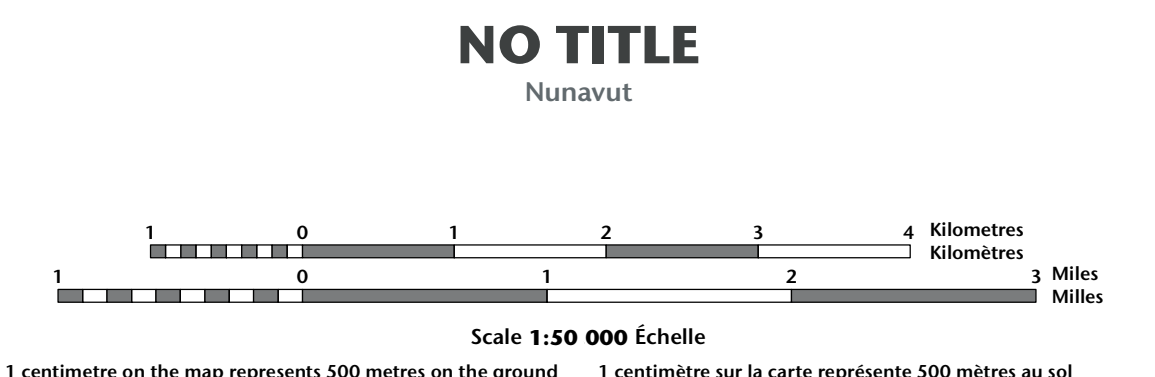
- Legend listing various symbols and their corresponding features: Road, Railway, Pipeline, Boundary, etc.



Produced on November 7, 2011, by the Centre for Topographic Information, Natural Resources Canada.

Map content validity dates: Road network, Absent; Hydrographic network, 2006; Vegetation, Absent; Buildings, Absent; Boundaries, 2010; Toponymy, 2005-2011.

Dates de validité du contenu de la carte: Réseau routier, Absent; Réseau hydrographique, 2006; Végétation, Absent; Bâtiements, Absent; Limites, 2010; Toponymie, 2005-2011.



Use diagram only to obtain numeric values. Approximate Mean Declination 2011 for centre of map: Annual change decreasing 83.8'.

Table with 4 columns: Easting, Northing, UTM Zone, and Grid Zone Designation. Includes grid coordinates for the map area.

This paper copy of this map meets the print quality standards of Natural Resources Canada when it bears a Certified Map Printer Hydrographic label.

For corrections, additions or comments concerning the content of this map, please contact Natural Resources Canada at: topo.maps@NRCan.gc.ca

Consultez les métadonnées détaillées sur: http://GeoGratis.gc.ca

1 centimetre on the map represents 500 metres on the ground. Elevations in metres above Mean Sea Level.

1 centimètre sur la carte représente 500 mètres au sol. Élévations en mètres au-dessus du niveau moyen de la mer.

Printed map / Carte imprimée: Cat. no. / No de cat. M116-2/049G07-PDF ISBN 978-0-600-46697-6

Digital map / Carte numérique: Cat. no. / No de cat. M116-2/049G07-F00 ISBN 978-0-600-46697-6