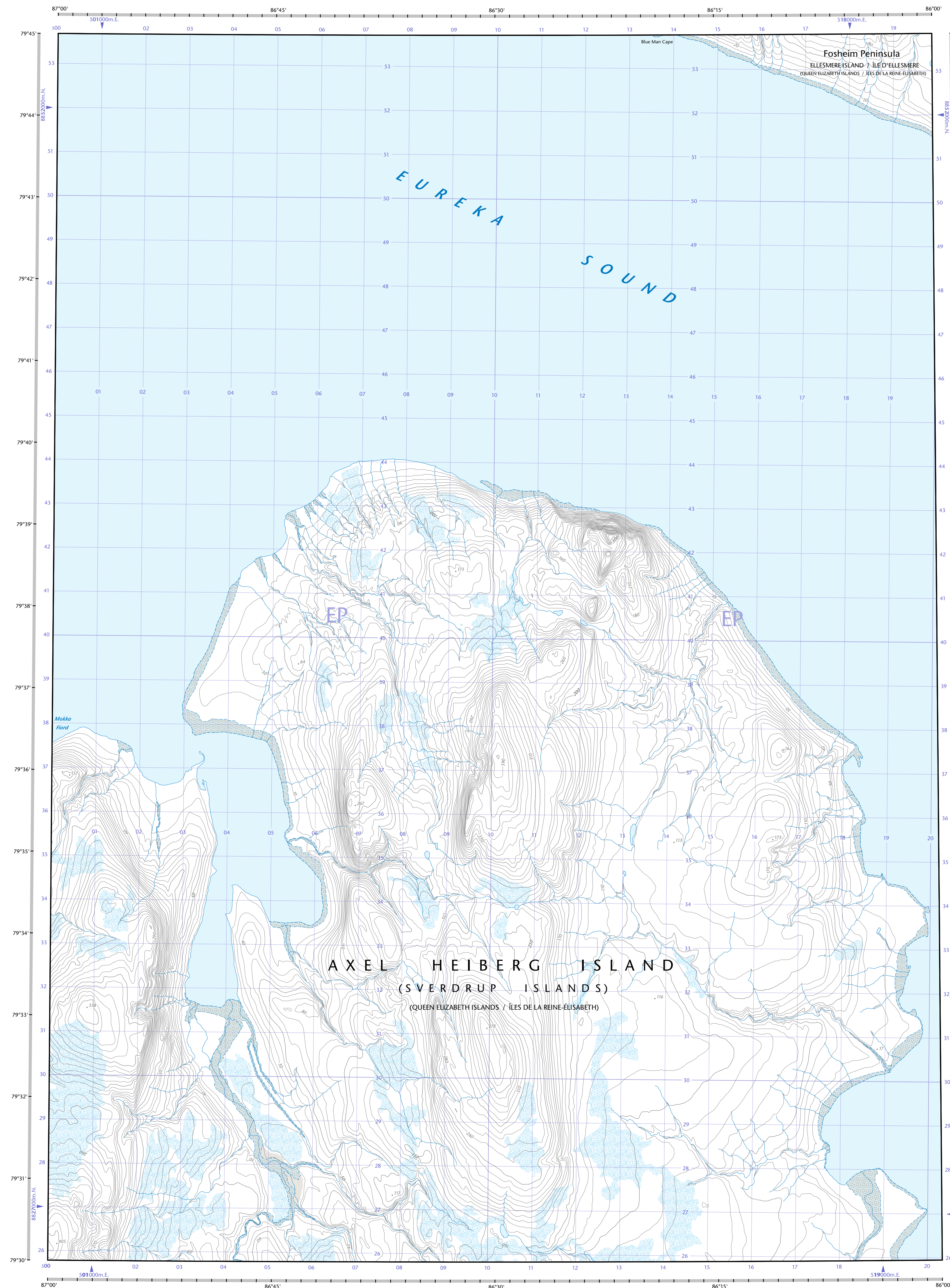

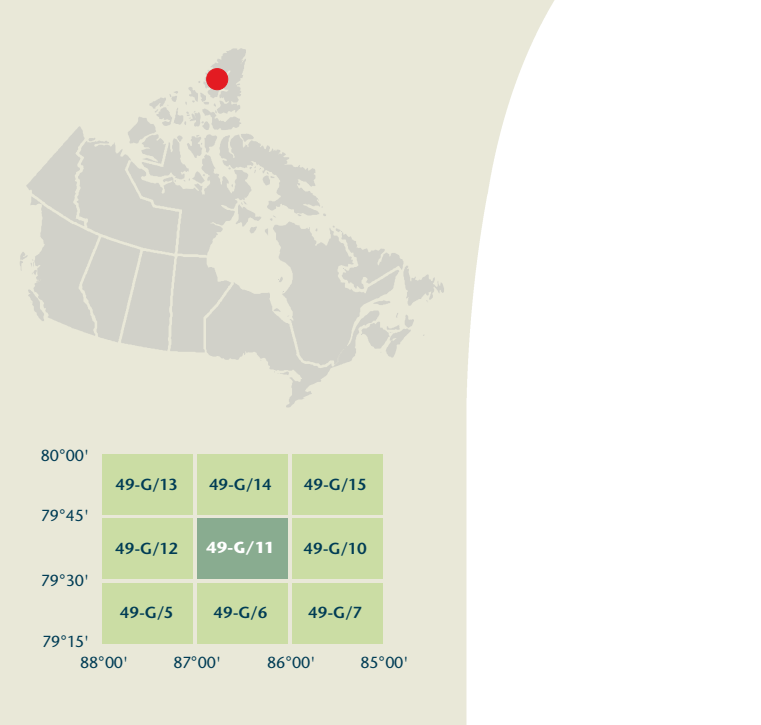


- Legend listing various symbols and their corresponding features: Road, Railway, Boundary, Pipeline, Airport, etc.



AXEL HEIBERG ISLAND (SVERDRUP ISLANDS) (QUEEN ELIZABETH ISLANDS / ÎLES DE LA REINE-ÉLISABETH)

NO TITLE Nunavut



Use diagram only to obtain numeric values... Magnetic compass may be erratic in this region...

Produced on January 18, 2012, by the Centre for Topographic Information, Natural Resources Canada.

Établie le 18 janvier 2012, par le Centre d'information topographique, Ressources naturelles Canada.

The paper copy of this map meets the print quality standards of Natural Resources Canada when it bears a Certified Map Printer holographic label.

La copie papier de cette carte respecte les normes de qualité d'impression de Ressources naturelles Canada quand elle porte l'étiquette holographique de l'imprimeur de cartes accrédité.

Map content validity dates: Road network, Absent; Hydrographic network, 2006; Vegetation, Absent; Buildings, Absent; Boundaries, Absent; Toponymy, 2005-2012.

Detailed metadata can be found at: http://GeoGratis.gc.ca

For corrections, additions or comments concerning the content of this map, please contact Natural Resources Canada at: topo.maps@NRCan.gc.ca

Visit our Web site: http://maps.NRCan.gc.ca

© 2012, Her Majesty the Queen in Right of Canada.

This map is not to be used for air or marine navigation.

Dates of validity of the content of the map: Road network, Absent; Hydrographic network, 2006; Vegetation, Absent; Buildings, Absent; Boundaries, Absent; Toponymy, 2005-2012.

Consultez les métadonnées détaillées sur: http://GeoGratis.gc.ca

Pour toutes corrections, additions ou commentaires concernant le contenu de cette carte, veuillez contacter Ressources naturelles Canada par courriel: topo.maps@NRCan.gc.ca

Visitez notre site Web: http://cartes.NRCan.gc.ca

© 2012, Sa Majesté la Reine du chef du Canada.

Cette carte ne doit pas être utilisée pour la navigation aérienne ou maritime.

100 000 metre Square Identification... Transverse Mercator Projection... 1000 metre Universal Transverse Mercator Grid... UTM Zone 18N... Magnetic declination information...

Table with 3 columns: Easting, Northing, and UTM Zone. Values range from 49-G/13 to 49-G/7.

Printed map / Carte imprimée: Cat. no. / No de cat. M116-2/049G11-PDF ISBN 978-0-606-47321-9

49-G/11 SCALE 1:50 000 EDITION 03 VERSION 00 SERIE A713

Digital map / Carte numérique: Cat. no. / No de cat. M116-2/049G11-PDF ISBN 978-1-100-33999-7